






- LEGEND:**
-  PROPOSED T2 ALIGNMENT
 -  PROPOSED WORKS AREA
 -  PROJECT BOUNDARY
 -  500m STUDY AREA
 -  DUST MONITORING STATION
- CKL 1

PRINTER NAME: PDFCreator
 PLOT_DRV: K:\91164 Trunk Road T2\Cad Admin\A3_colour.plt
 PRINTED BY: kitchen
 6/25/2013 4:03:21 PM

PEN_TABLE: K:_STANDARD\MICROSTATION\PLOT\MIEL.TBL

Drawing title		Original Size	A3	Scale	1 : 6000	Date	30/01/2012
IDENTIFIED DUST MONITORING STATIONS AT CHA KWO LING		© Copyright reserved		File name	Drawing No. FIGURE 2.1b		
Rev.	Description	Date	Rev. --				