







LEGEND:

-  PROPOSED T2 ALIGNMENT
-  PROPOSED WORKS AREA
-  PROJECT BOUNDARY
-  PROPOSED LAYOUT OF THE HOSPITALS
-  300m STUDY AREA
-  NOISE MONITORING STATION

KTD 1

PEN TABLE: K:_STANDARD\MICROSTATION\Plot\MEL.TBL

PRINTER NAME: PDFCreator
 PLOT_DRV: k:\91164 Trunk Road t2\Cad Admin\A3_colour.plt
 PRINTED BY: kitchen
 6/11/2013 6:15:29 PM

Drawing title

IDENTIFIED NOISE MONITORING STATIONS AT SOUTH APRON OF FORMER KAI TAK AIRPORT

Original Size

A3

Scale 1 : 6000

Date 30/01/2012

File name

© Copyright reserved

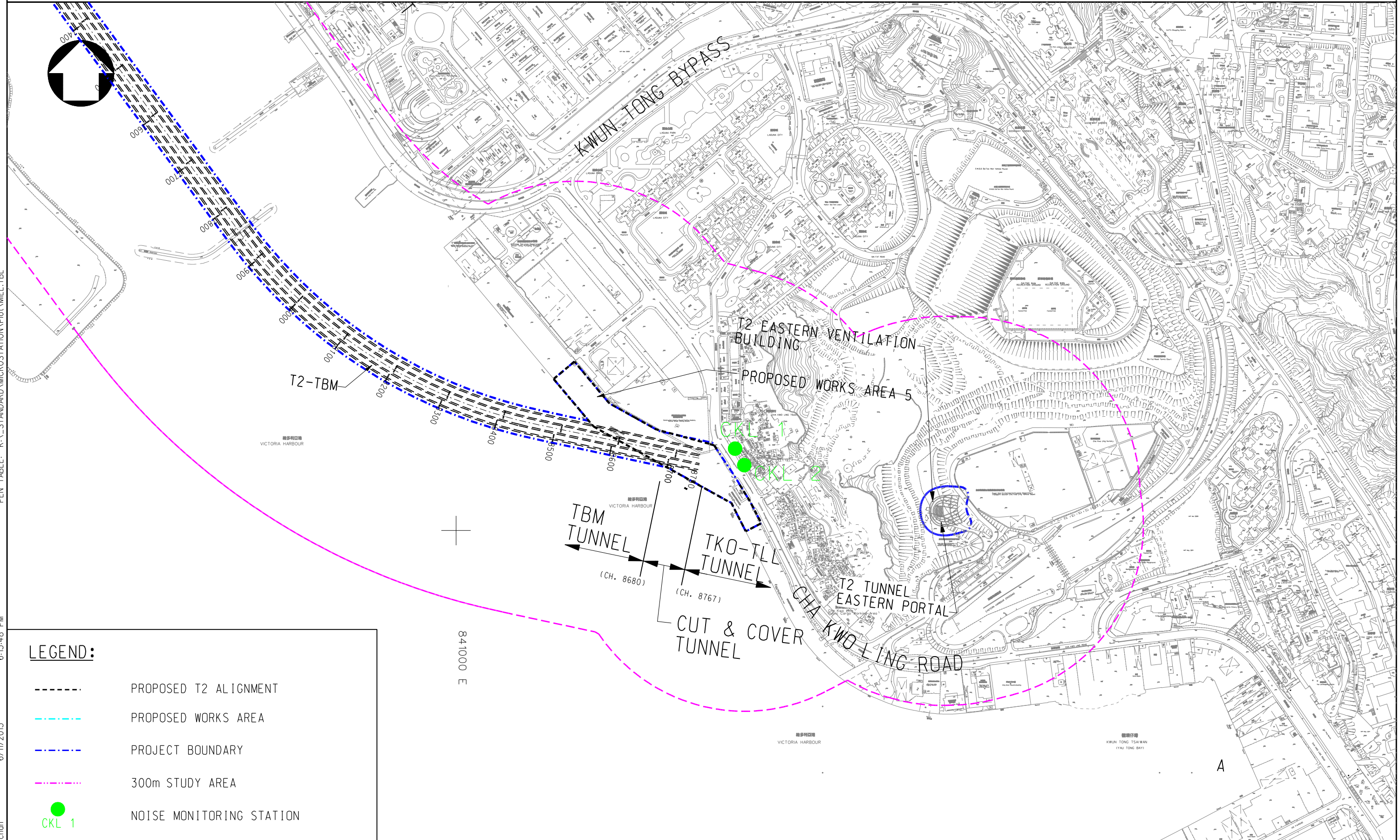
Drawing No.

FIGURE 3.1a






Rev.

--

Rev.	Description	Date



LEGEND:

	PROPOSED T2 ALIGNMENT
	PROPOSED WORKS AREA
	PROJECT BOUNDARY
	300m STUDY AREA
	NOISE MONITORING STATION
CKL 1	

PRINTER NAME: PDFCreator
 PLOT_DRV: k:\91164 Trunk Road T2\Cad Admin\A3_colour.plt
 PRINTED BY: kitchen
 PEN_TABLE: K:_STANDARD\MICROSTATION\Plot\MIEL.TBL
 6:15:48 PM
 6/11/2013

Drawing title		Original Size	A3	Scale	1 : 6000	Date	30/01/2012
IDENTIFIED NOISE MONITORING STATIONS AT CHA KWO LING		© Copyright reserved		File name	Drawing No. FIGURE 3.1b		
Rev.	Description	Date	Rev. --				