

Surface water temperature elevation (deg C)

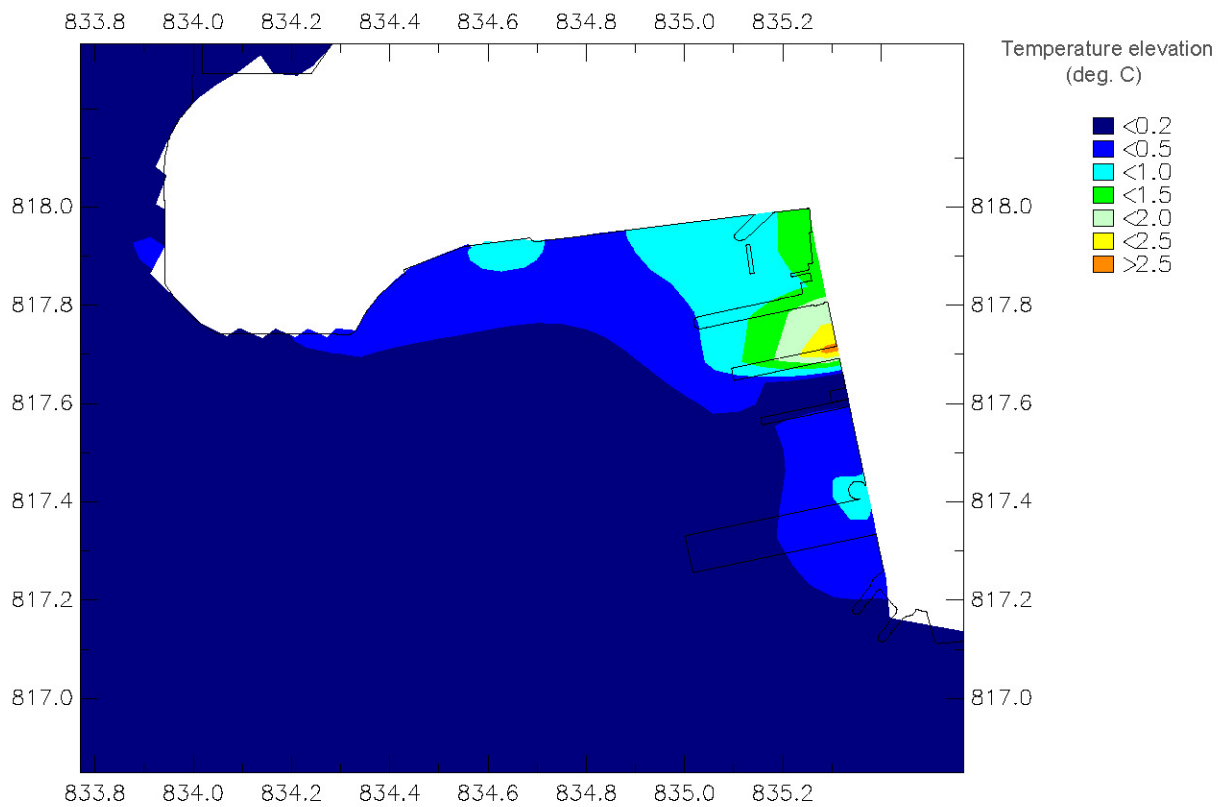
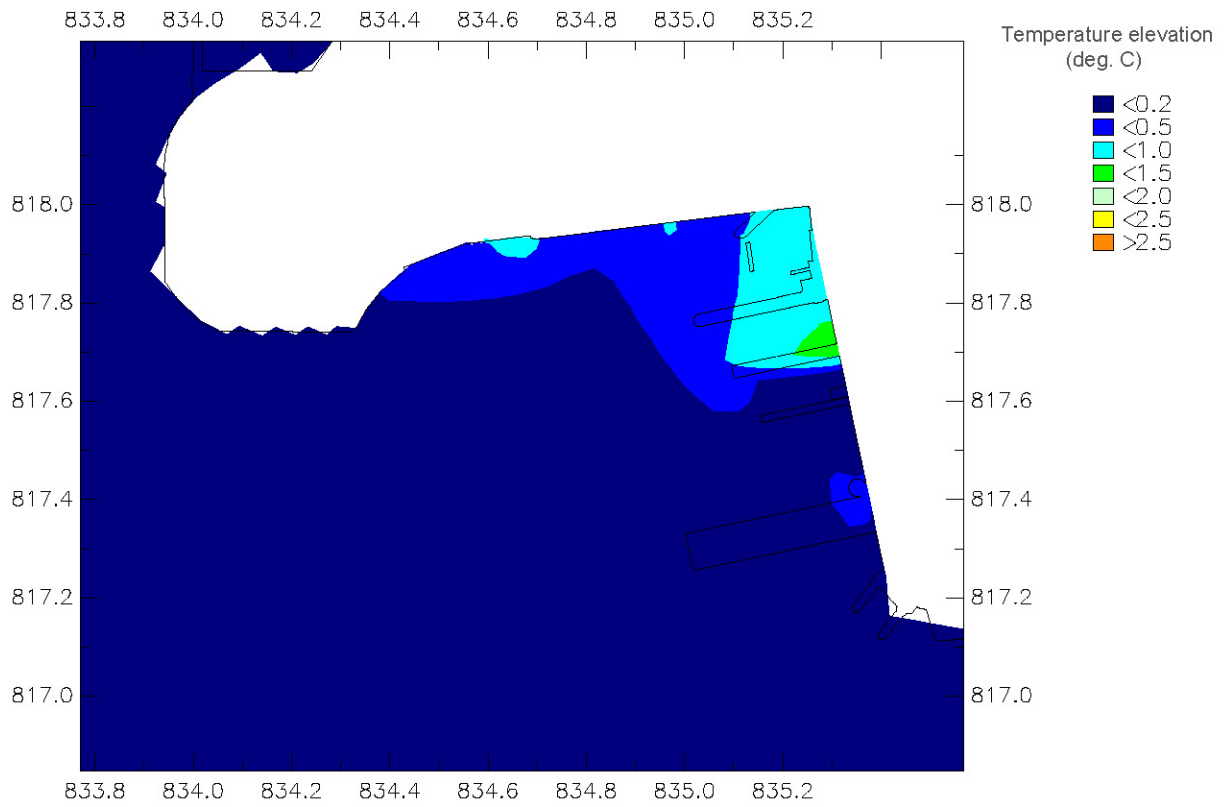
Upper plot: 3 hrs before Low Water

Lower plot: Low Water

dry

spring tide

Mott MacDonald Hong Kong Ltd.



Surface water temperature elevation (deg C)

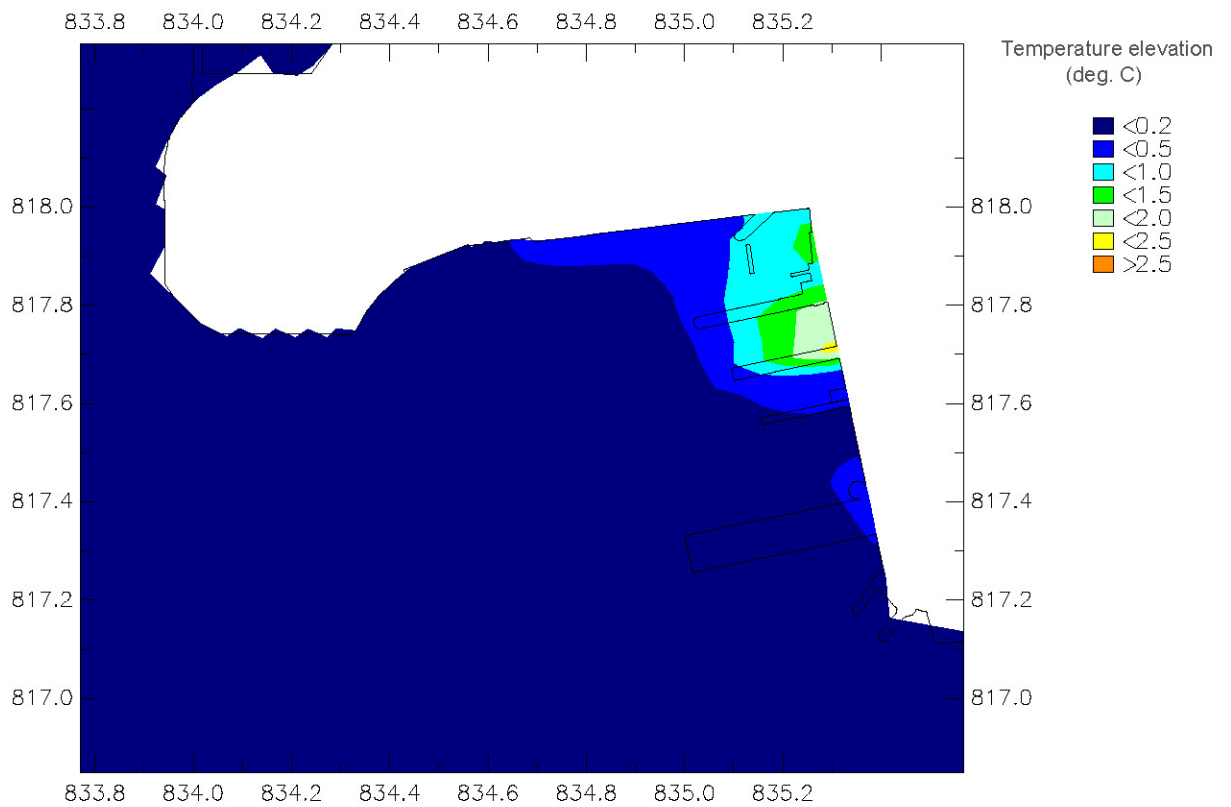

Upper plot: 3 hrs after Low Water

Lower plot: 3 hrs before High Water

dry

spring tide

Mott MacDonald Hong Kong Ltd.



Surface water temperature elevation (deg C)

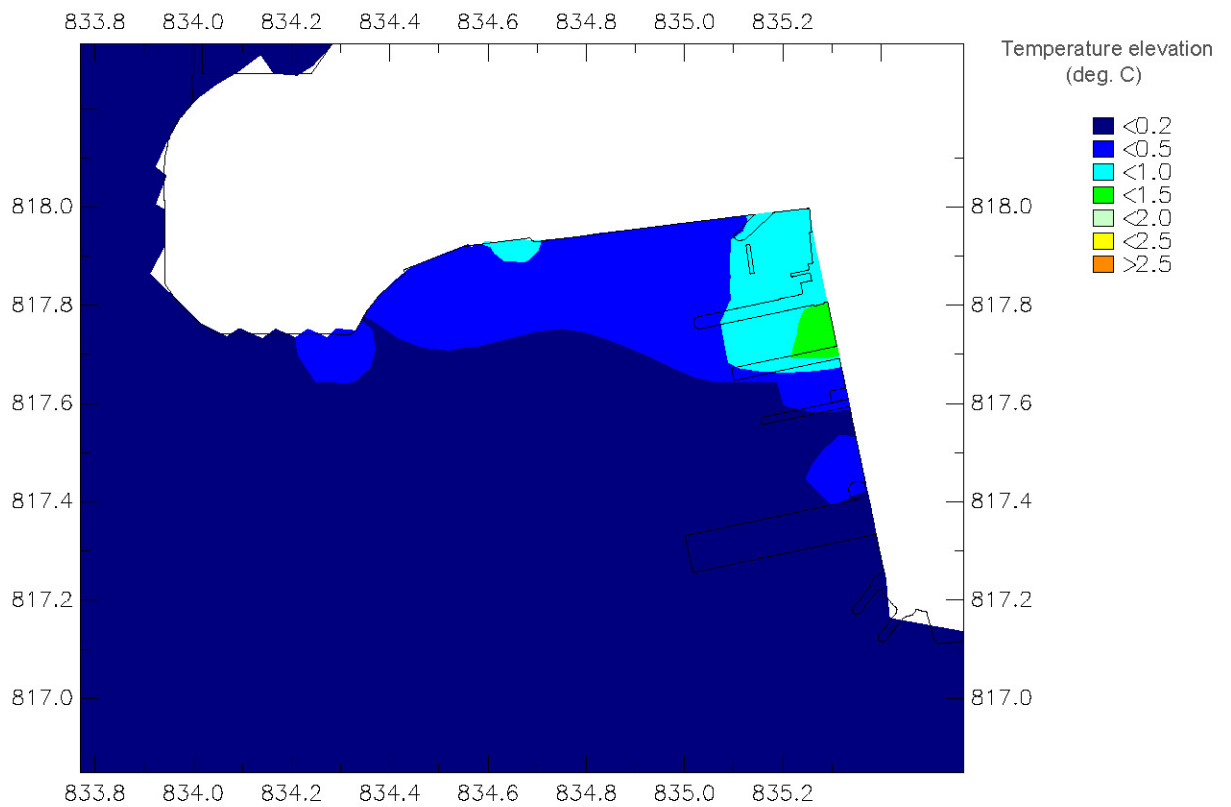
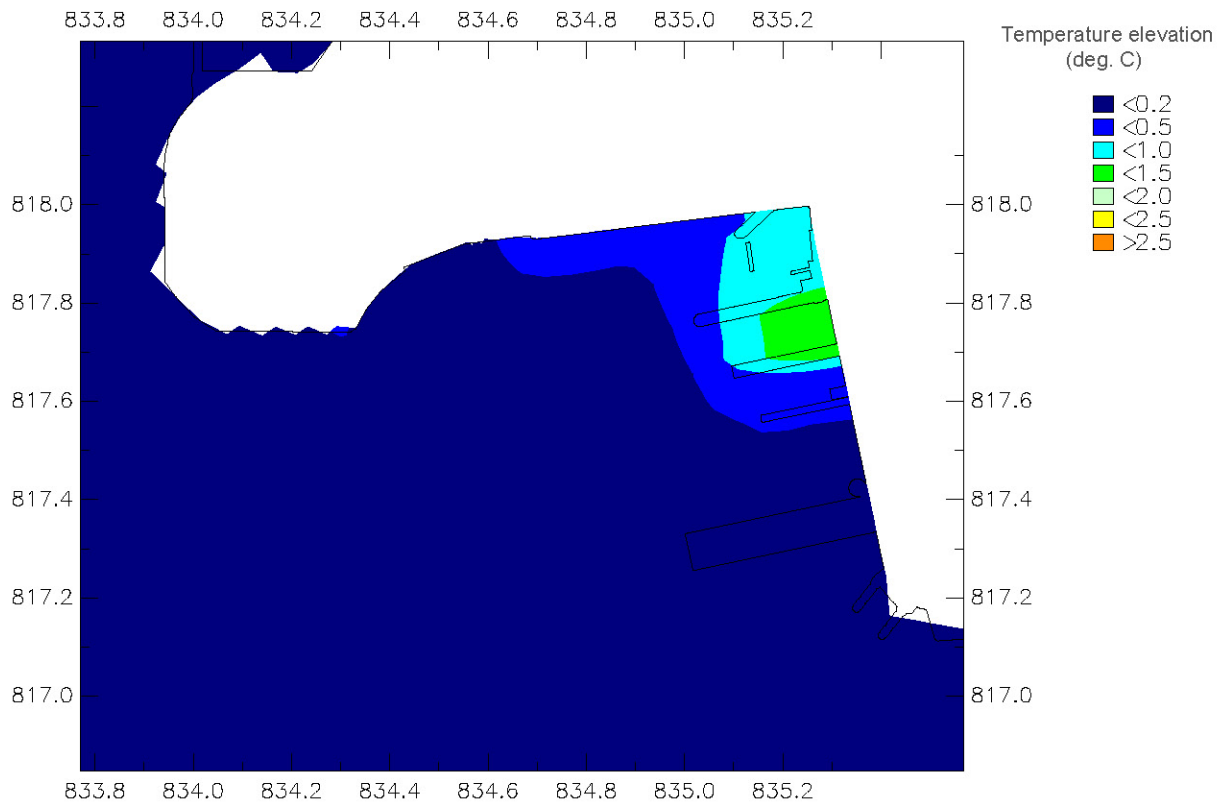
Upper plot: High Water

Lower plot: 3 hrs after High Water

dry

spring tide

Mott MacDonald Hong Kong Ltd.



Surface water temperature elevation (deg C)

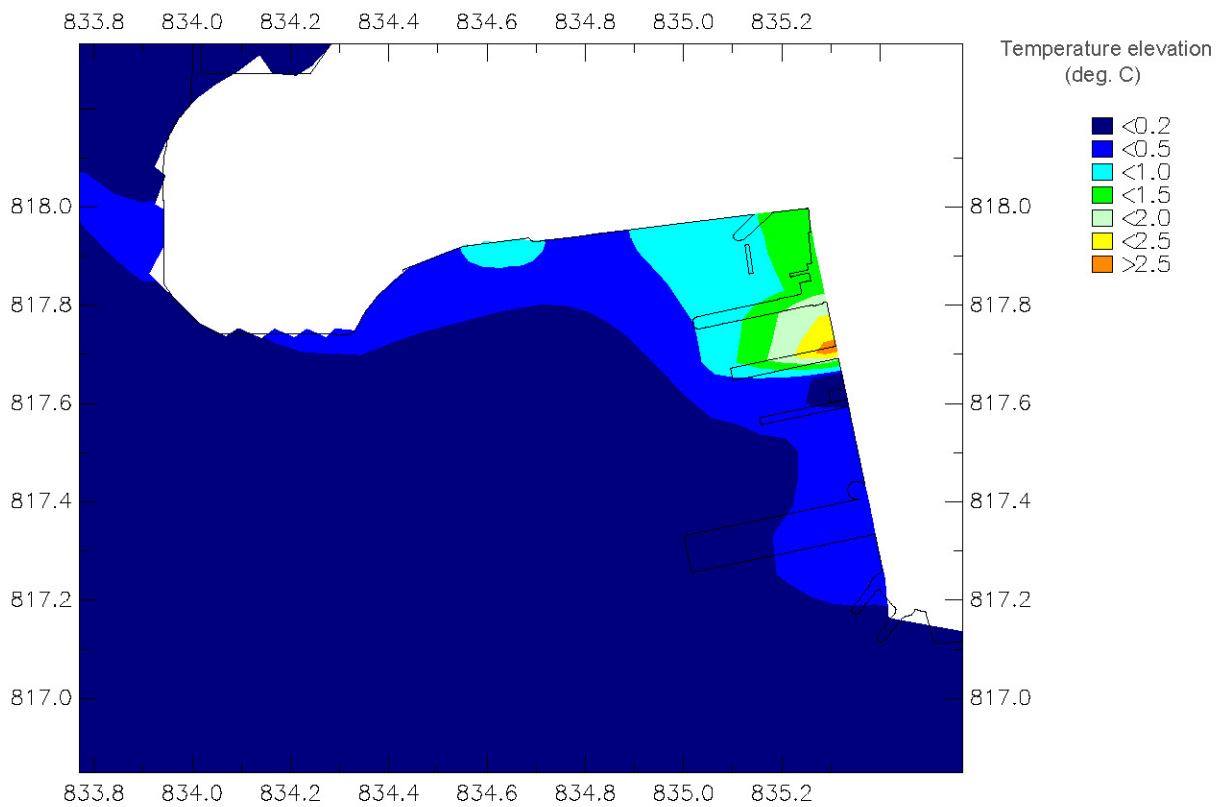
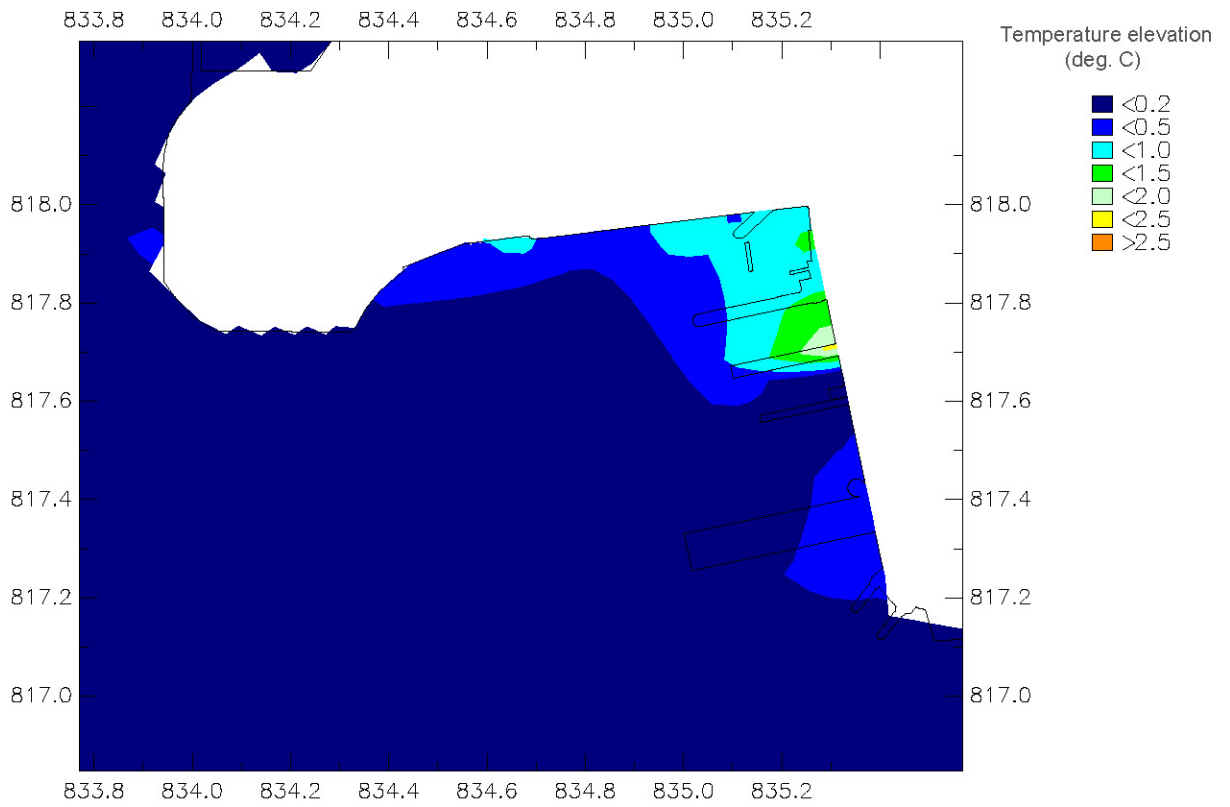
Upper plot: 3 hrs before Low Water

Lower plot: Low Water

dry

neap tide

Mott MacDonald Hong Kong Ltd.



Surface water temperature elevation (deg C)

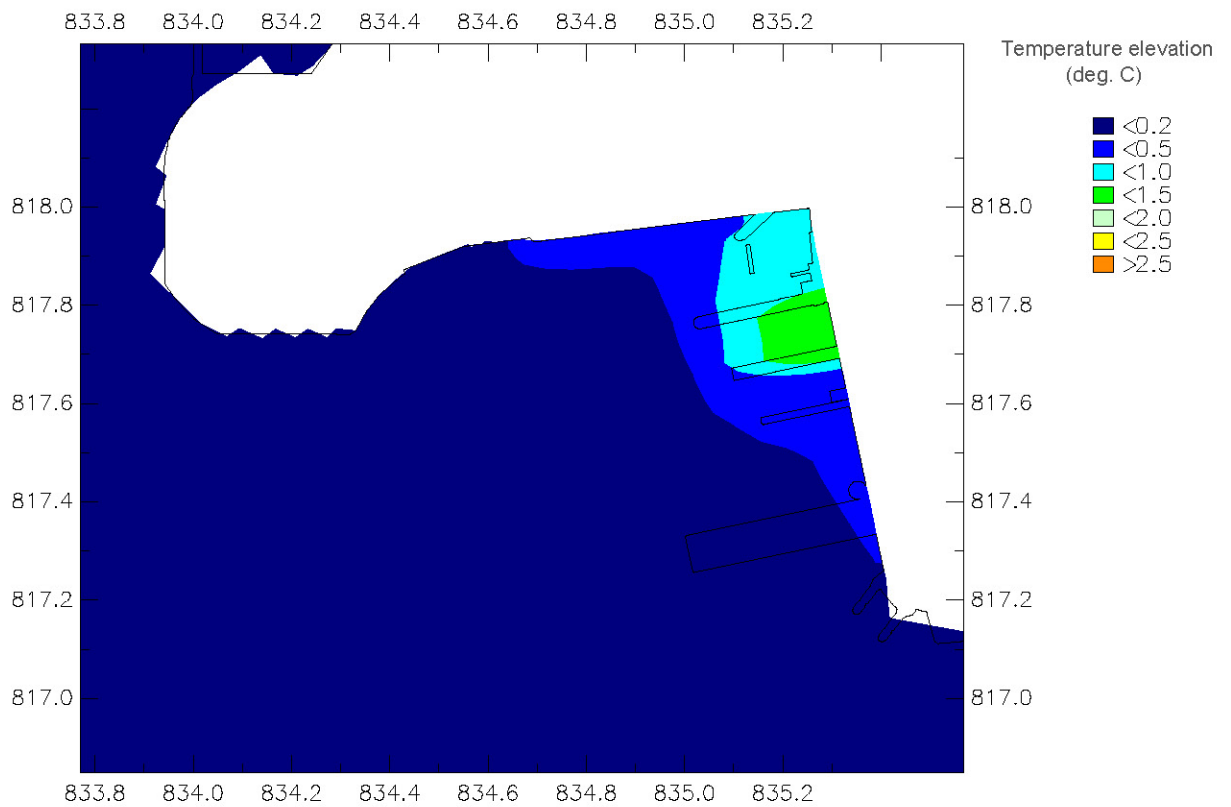

Upper plot: 3 hrs after Low Water

Lower plot: 3 hrs before High Water

dry

neap tide

Mott MacDonald Hong Kong Ltd.



Surface water temperature elevation (deg C)

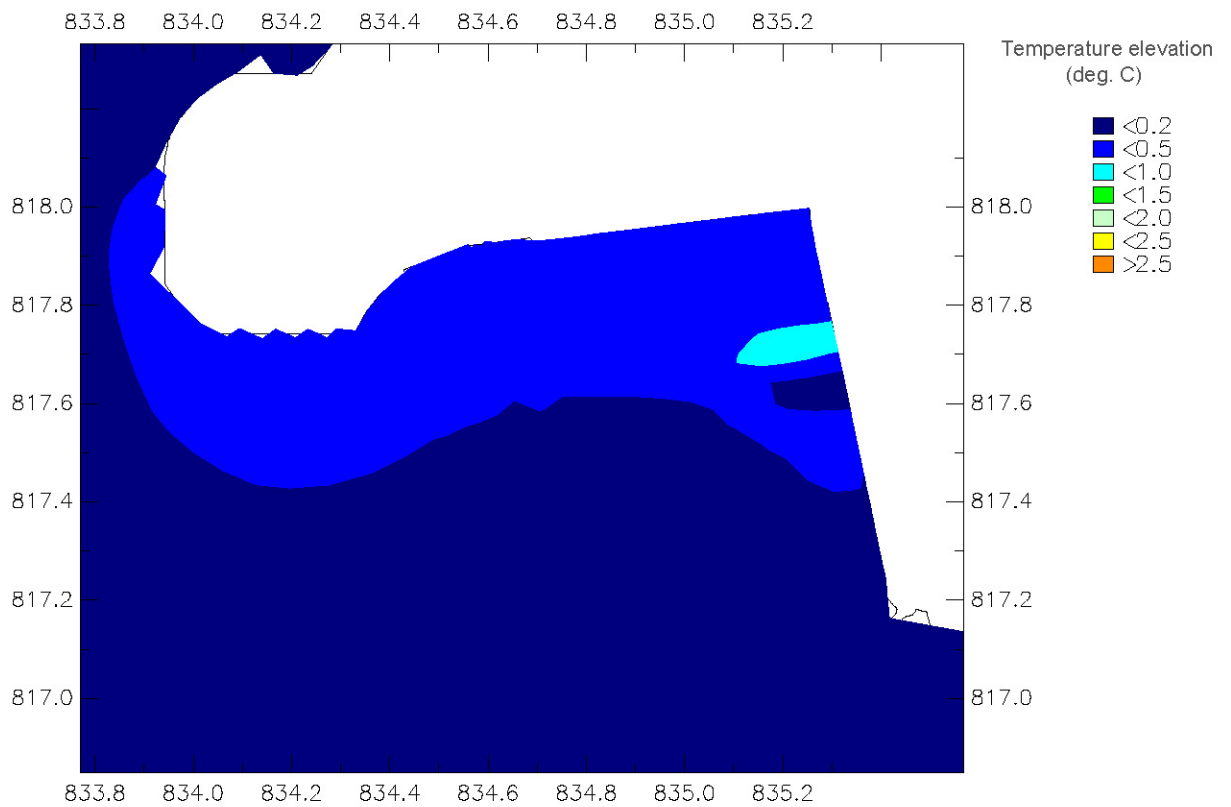
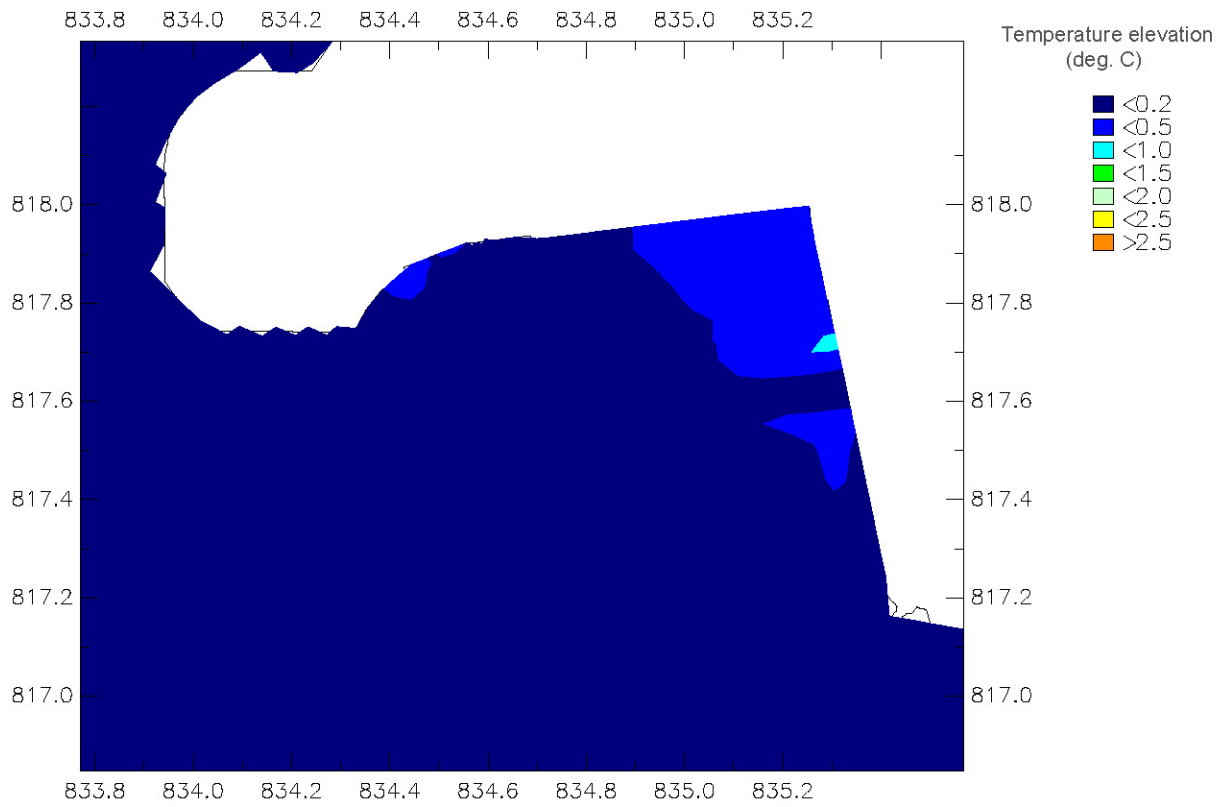
Upper plot: High Water

Lower plot: 3 hrs after High Water

dry

neap tide

Mott MacDonald Hong Kong Ltd.



Surface water temperature elevation (deg C)

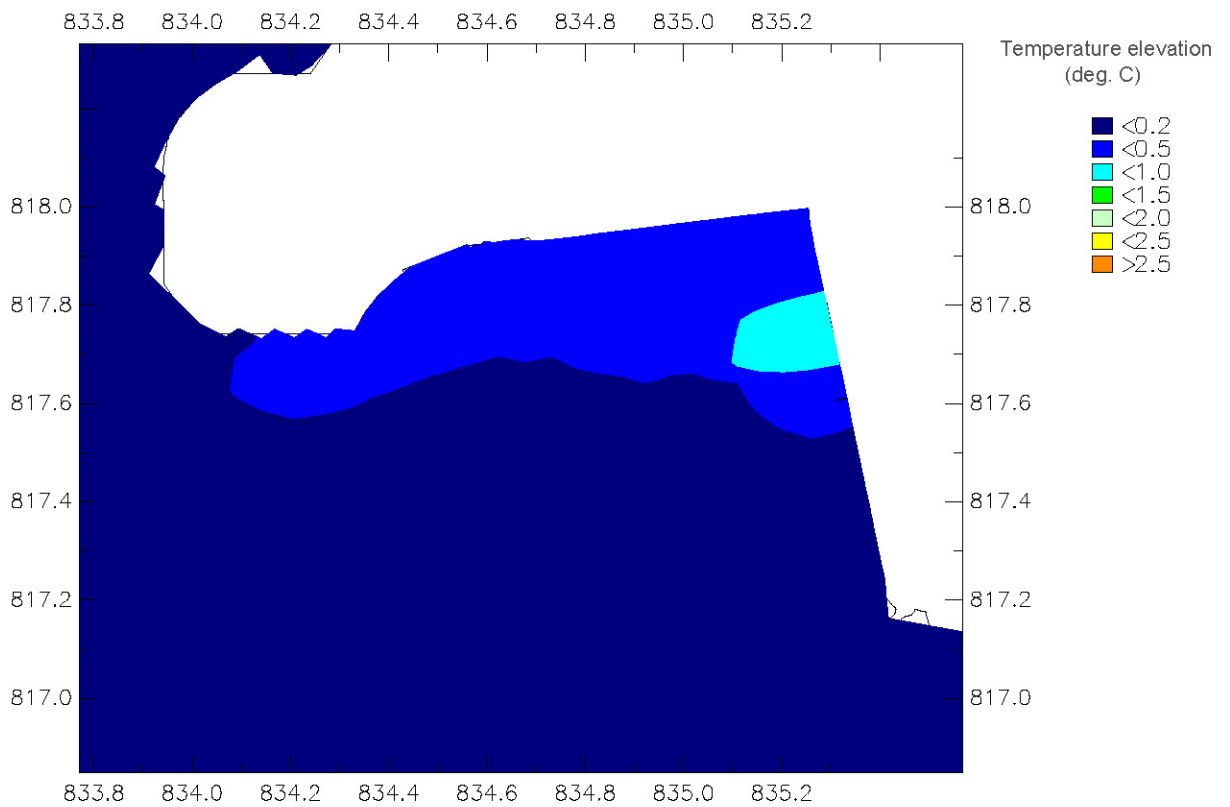
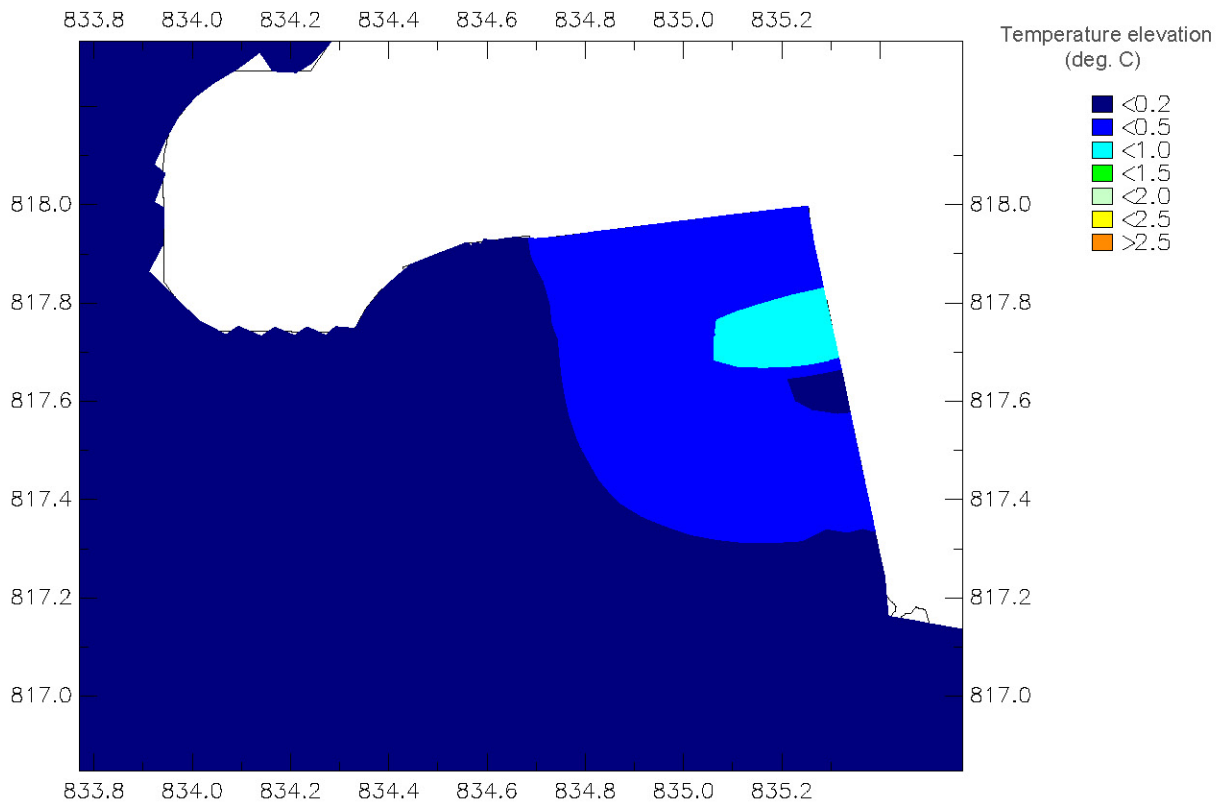
Upper plot: 3 hrs before Low Water

Lower plot: Low Water

wet

spring tide

Mott MacDonald Hong Kong Ltd.



Surface water temperature elevation (deg C)

wet

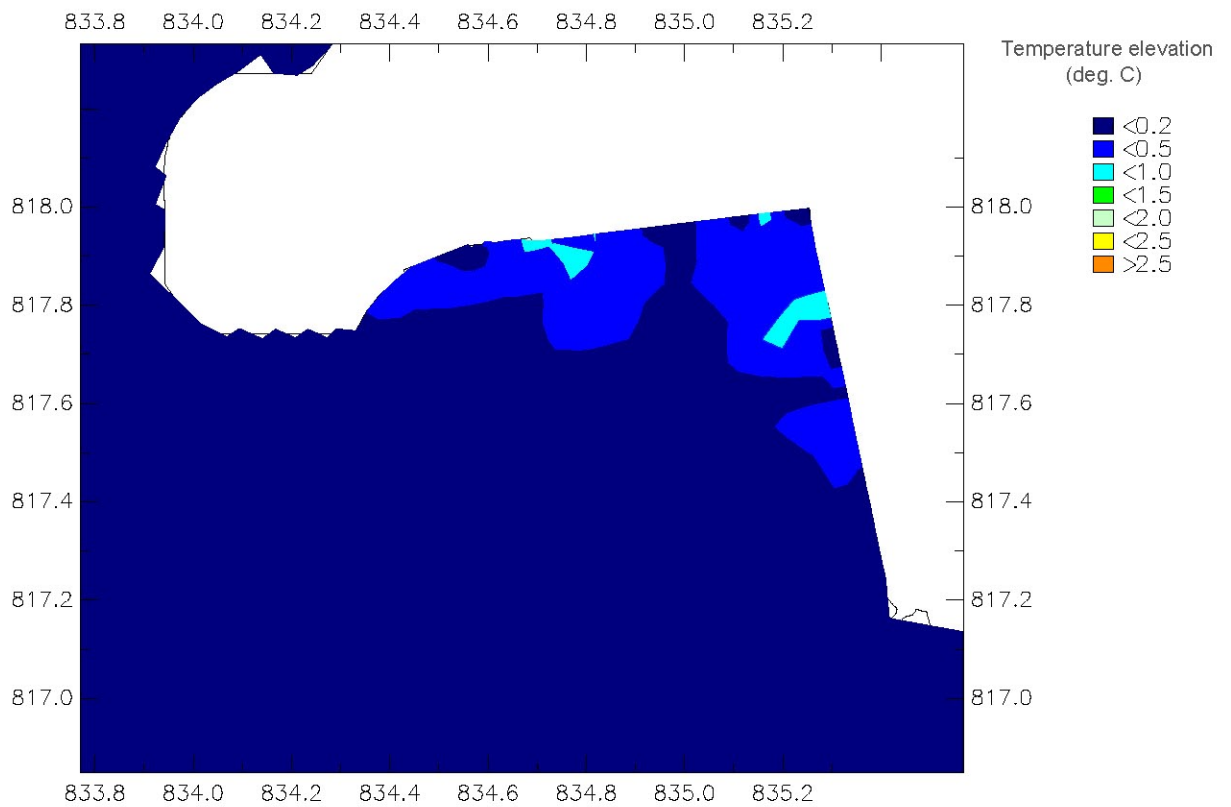
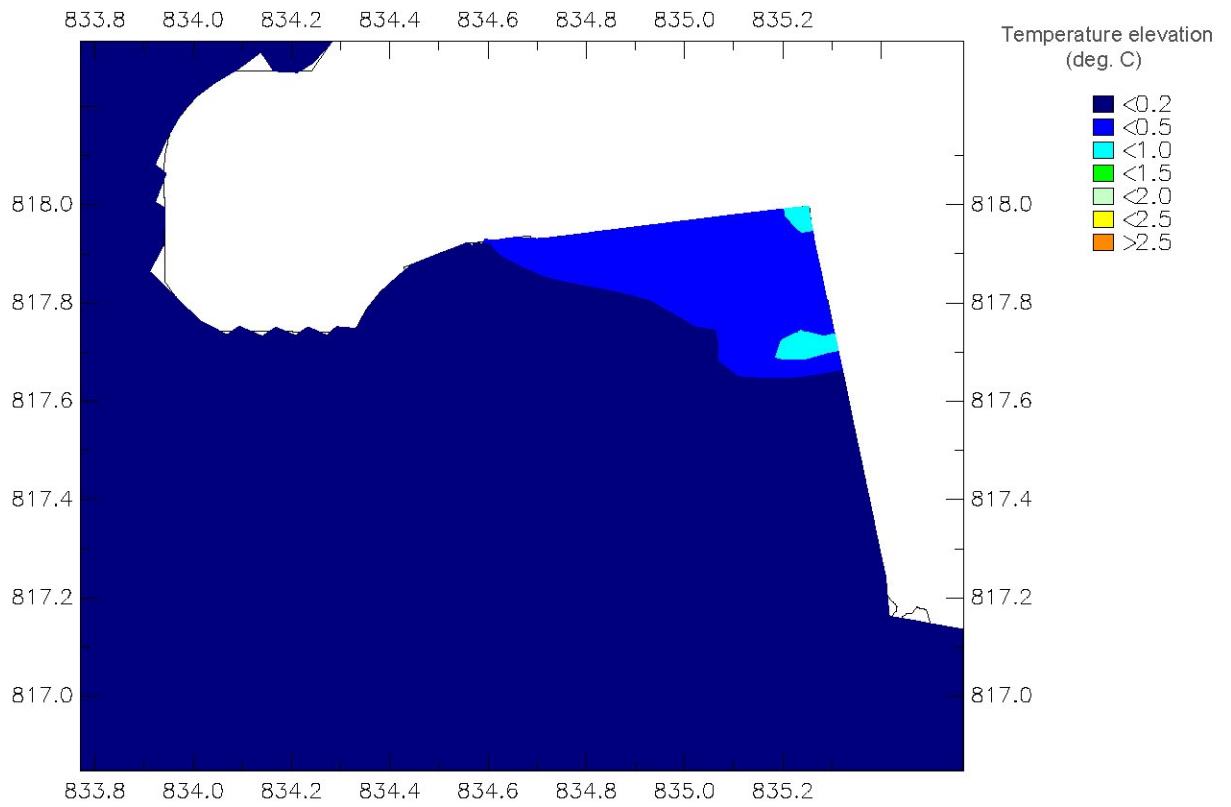
spring tide

Upper plot: 3 hrs after Low Water

Lower plot: 3 hrs before High Water

Mott MacDonald Hong Kong Ltd.





Surface water temperature elevation (deg C)

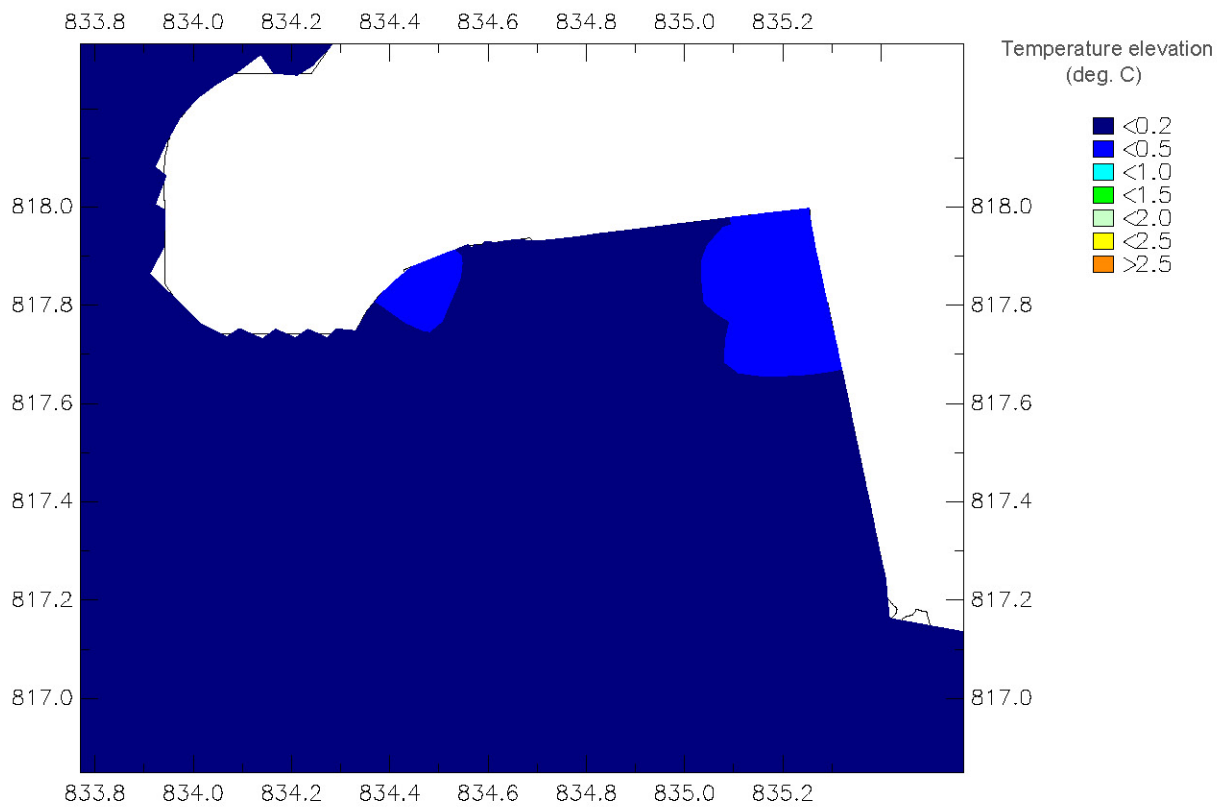
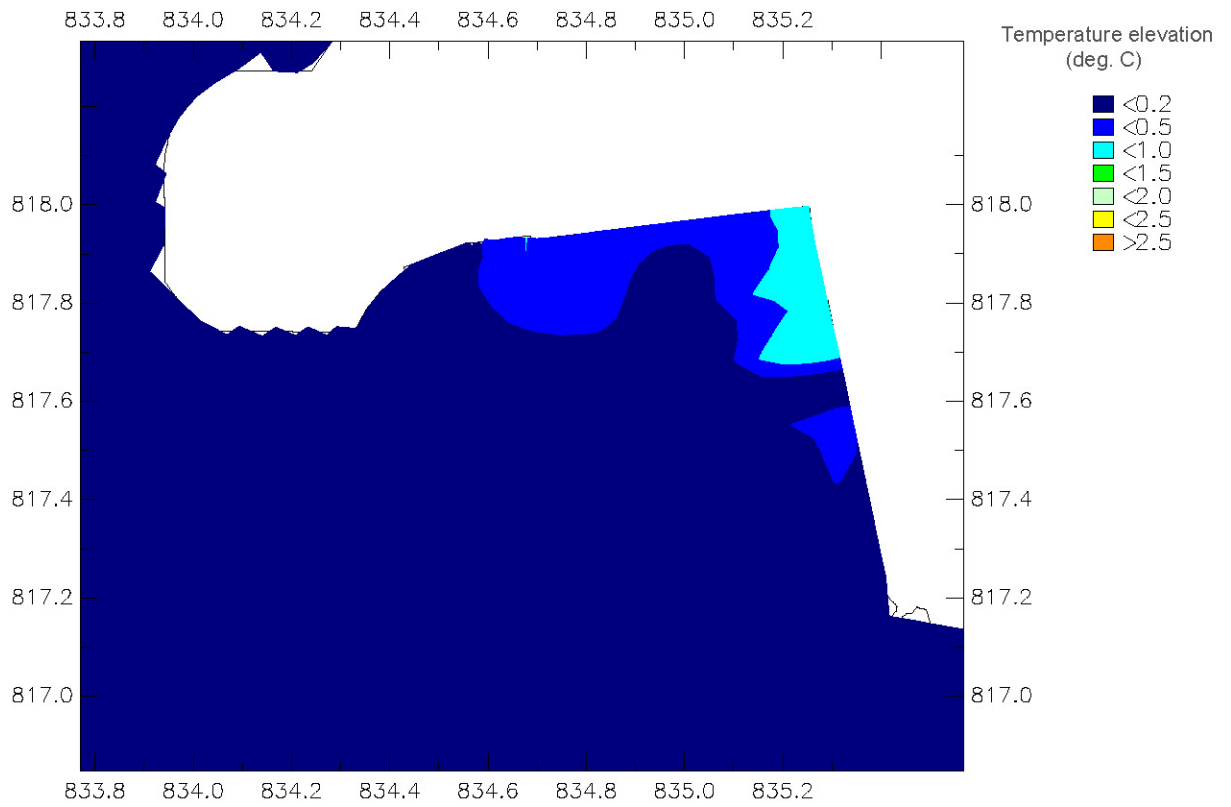
Upper plot: High Water

Lower plot: 3 hrs after High Water

wet

spring tide

Mott MacDonald Hong Kong Ltd.



Surface water temperature elevation (deg C)

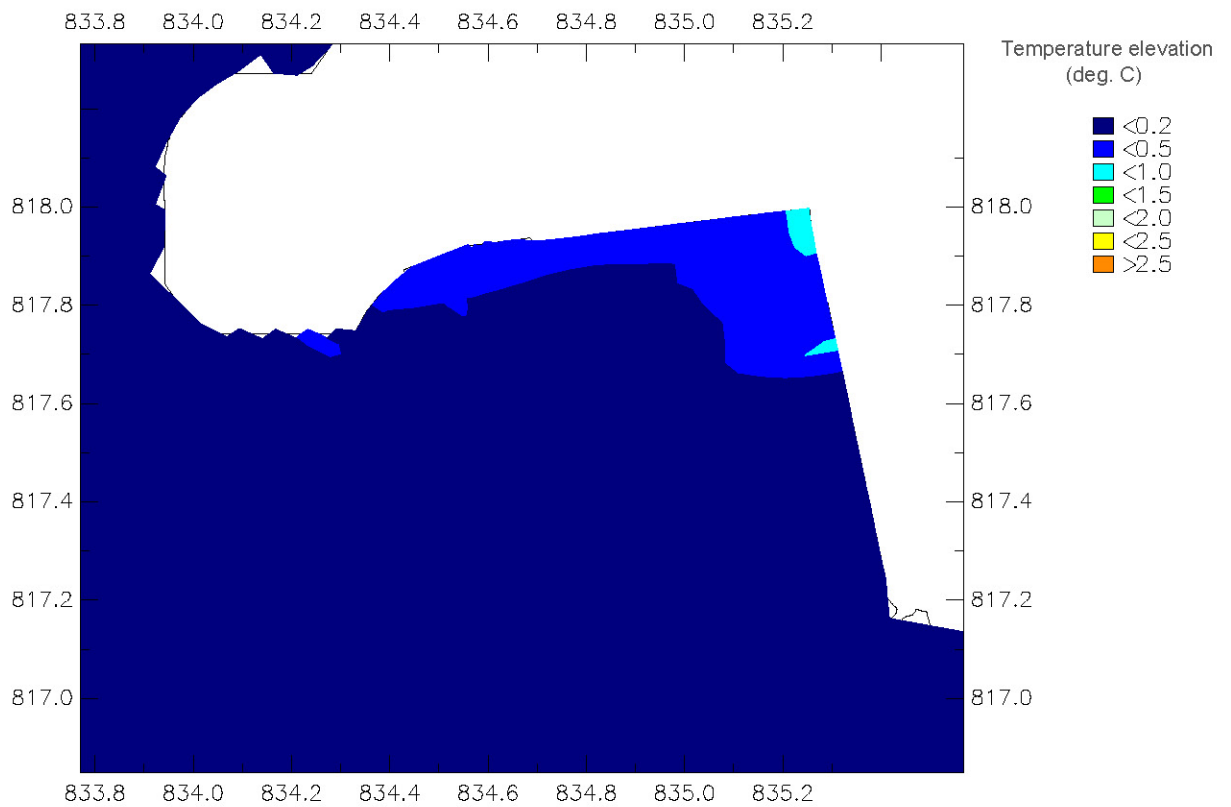
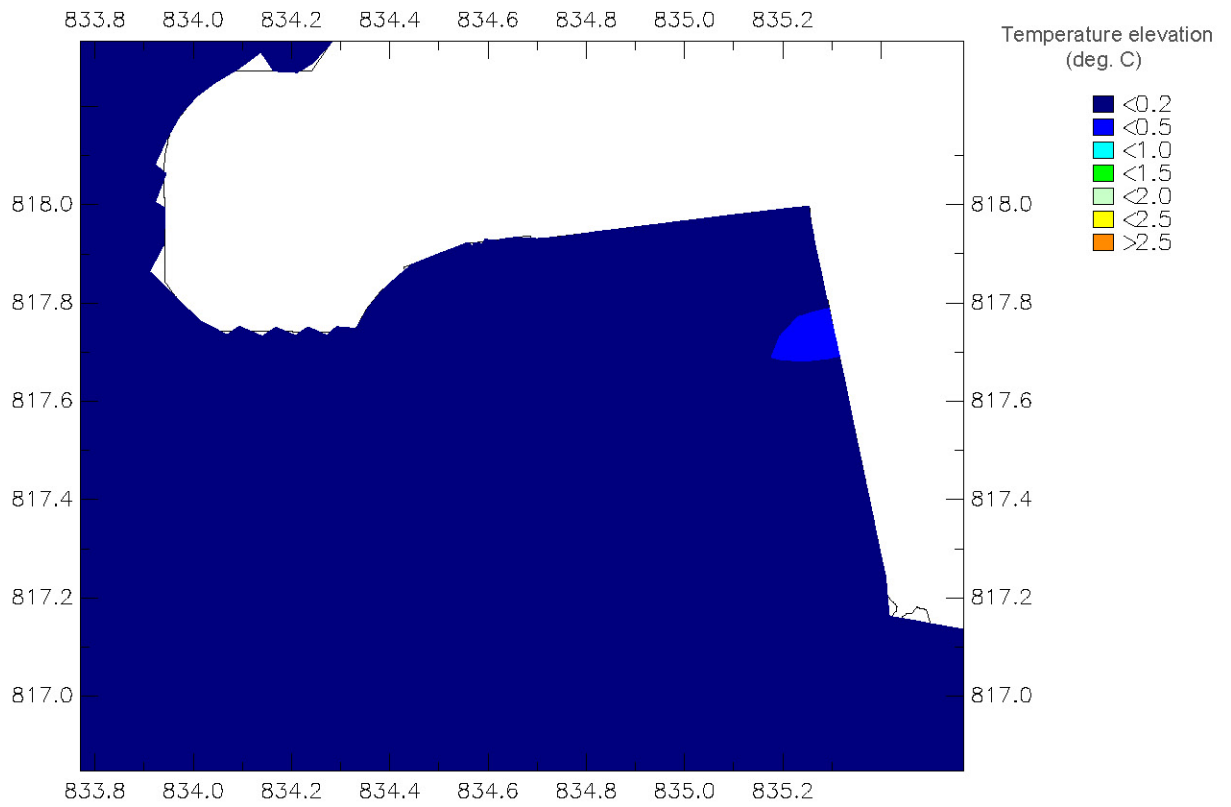
Upper plot: 3 hrs before Low Water

Lower plot: Low Water

wet

neap tide

Mott MacDonald Hong Kong Ltd.



Surface water temperature elevation (deg C)

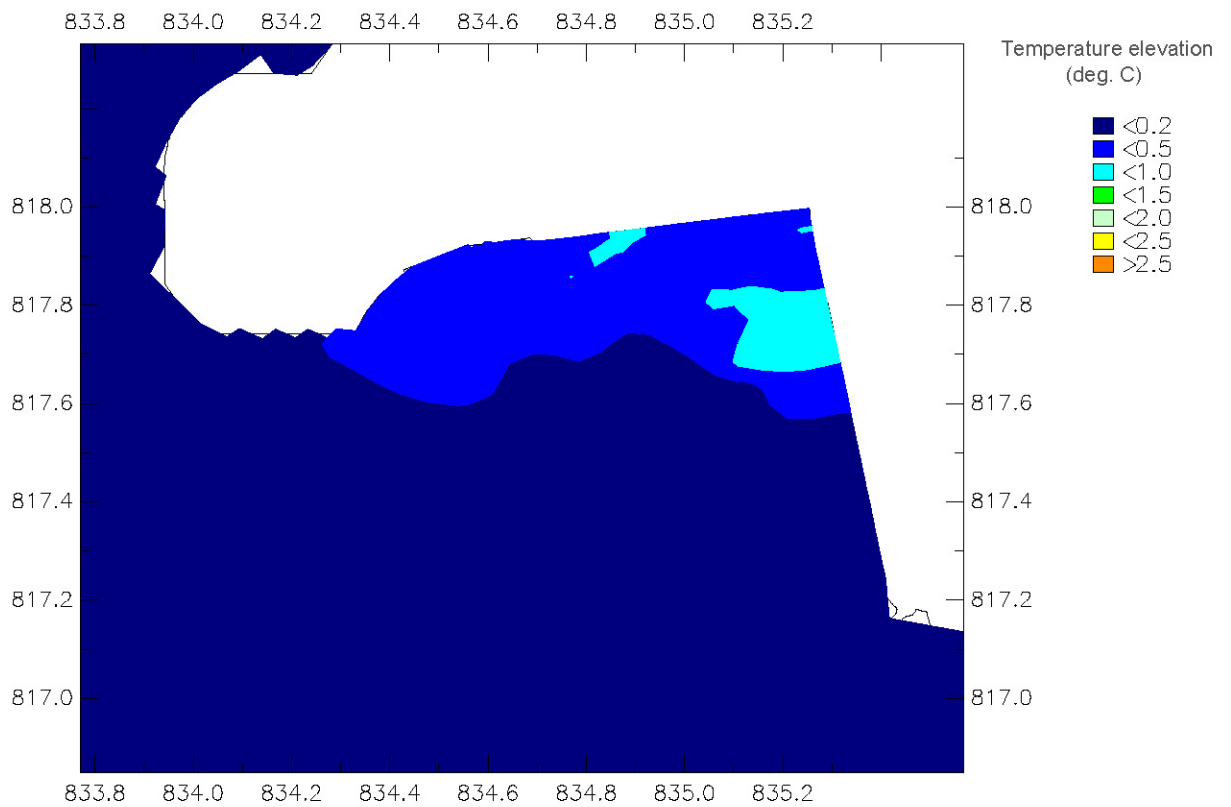
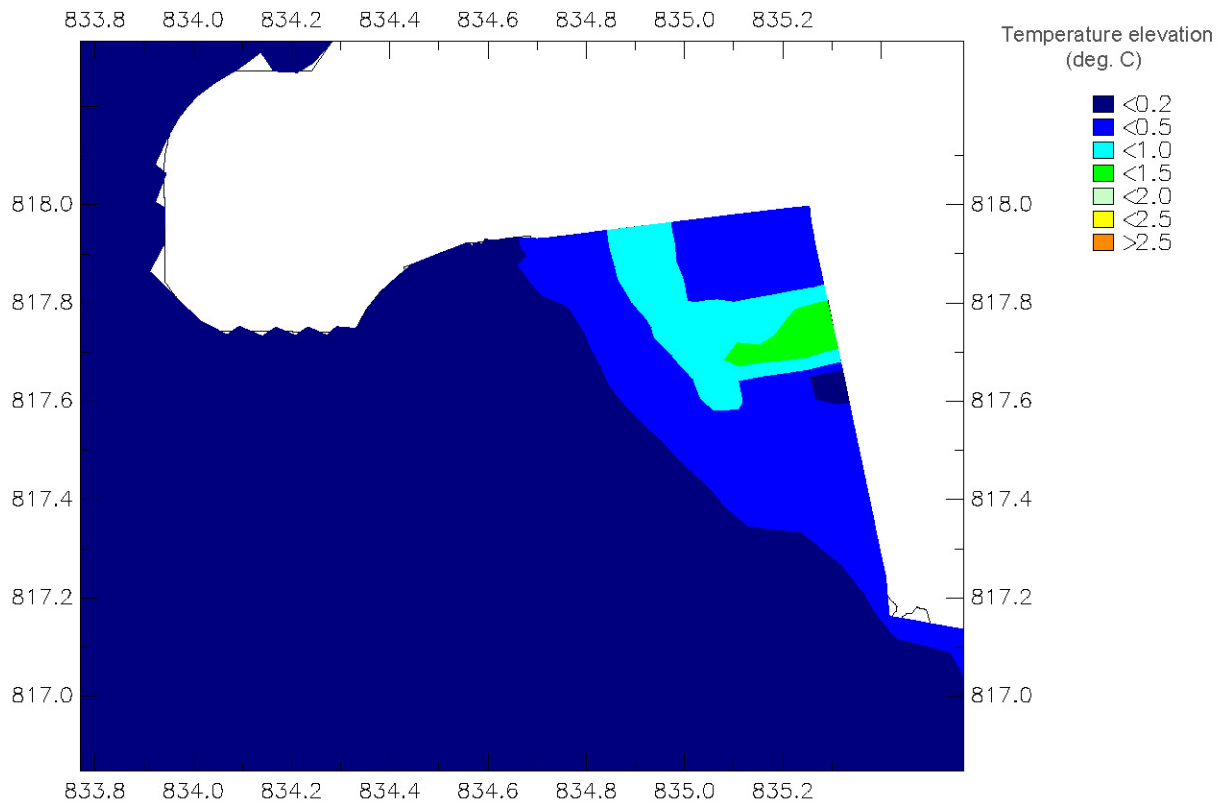
wet

neap tide

Upper plot: 3 hrs after Low Water

Lower plot: 3 hrs before High Water

Mott MacDonald Hong Kong Ltd.



Surface water temperature elevation (deg C)

Upper plot: High Water

Lower plot: 3 hrs after High Water

wet

neap tide

Mott MacDonald Hong Kong Ltd.