
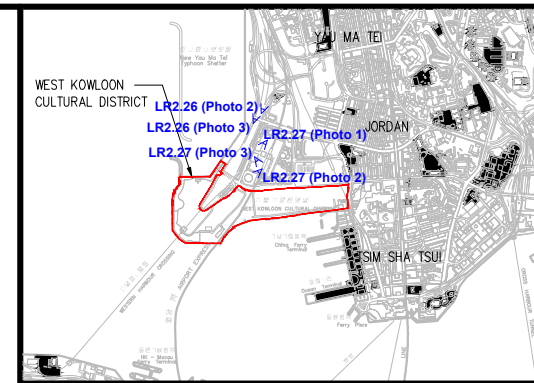




LR2.26 Trees along West Kowloon Highway
Photo 2



LR2.26 Trees along West Kowloon Highway
Photo 3



KEY PLAN

Rev	Date	Drawn	Description	Scale

Client

WEST KOWLOON
CULTURAL DISTRICT AUTHORITY



20/F Two Landmark East
180 Hoi King Street
Kowloon, Kowloon
Hong Kong
T +852 2500 6767
F +852 2500 1888
W www.mottmac.com.hk



Project


PROJECT CONSULTANCY STUDY FOR
WEST KOWLOON CULTURAL DISTRICT
DEVELOPMENT PLAN

Title

BASELINE LANDSCAPE RESOURCES
PHOTO RECORD (SHEET 14 OF 20)

Designed		Eng check	
Drawn		Coordination	
Dwg check		Approved	
Scale at A3 NTS	Status	Rev	


Drawing Number
Figure 10.2n



LR2.27 Amenity Planting within the private development at the Kowloon Station
Photo 1



LR2.27 Amenity Planting within the private development at the Kowloon Station
Photo 2



LR2.27 Amenity Planting within the private development at the Kowloon Station
Photo 3