

LR1.1 Kowloon Park  
Photo 1



LR1.1 Kowloon Park  
Photo 2




LR1.1 Kowloon Park  
Photo 3



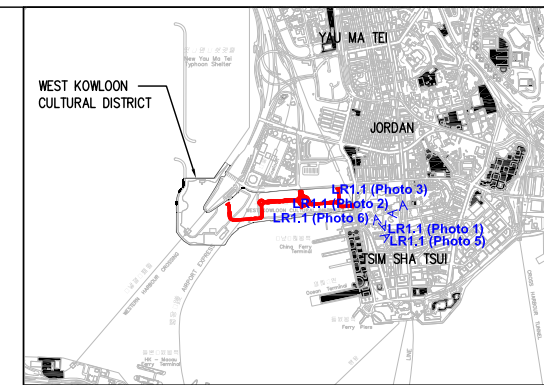
LR1.1 Kowloon Park  
Photo 4 - OVT (LCSD YTM/61)



LR1.1 Kowloon Park  
Photo 5 - OVT (LCSD YTM/60)



LR1.1 Kowloon Park  
Photo 6 - OVT (LCSD YTM/78)



KEY PLAN

Rev	Date	Drawn	Description	Ch'k'd	App'd

Client

WEST KOWLOON  
CULTURAL DISTRICT AUTHORITY



20/F Two Landmark East  
100 How Ming Street  
Kwun Tong, Kowloon  
Hong Kong  
T +852 2828 5757  
F +852 2827 1823  
W www.mottmac.com.hk



Project  
PROJECT CONSULTANCY STUDY FOR  
WEST KOWLOON CULTURAL DISTRICT  
DEVELOPMENT PLAN

Title  
BASELINE LANDSCAPE RESOURCES  
PHOTO RECORD (SHEET 1 OF 15)

Designed		Eng check	
Drawn		Coordination	
Dwg check		Approved	
Scale at A3 NTS	Status		Rev

Drawing Number  
Figure 14.10.3a



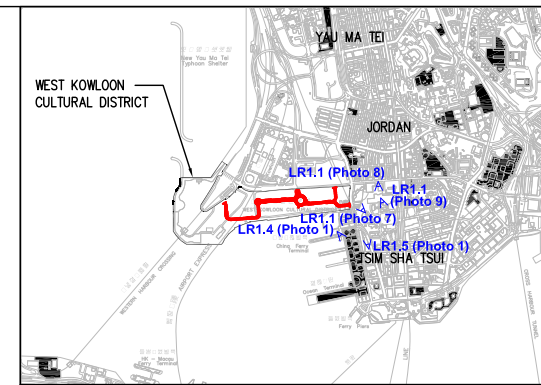
LR1.1 Kowloon Park  
Photo 7 - OVT (LCSD YTM/83)




LR1.1 Kowloon Park  
Photo 8 - Kowloon Park Playground




LR1.1 Kowloon Park  
Photo 9 - Kowloon Park Sports Centre



KEY PLAN



LR1.4 Rooftop Garden on Hong Kong China Ferry Terminal  
Photo 1



LR1.5 Kowloon Park Drive Playground  
Photo 1

Rev	Date	Drawn	Description	Ch'k'd	App'd

Client  
**WEST KOWLOON CULTURAL DISTRICT AUTHORITY**



20/F Two Landmark East  
120 How Ming Street  
Kwun Tong, Kowloon  
Hong Kong  
T +852 2828 6767  
F +852 2827 1823  
www.mottmac.com.hk

Project  
**PROJECT CONSULTANCY STUDY FOR WEST KOWLOON CULTURAL DISTRICT DEVELOPMENT PLAN**

Title  
**BASELINE LANDSCAPE RESOURCES PHOTO RECORD (SHEET 2 OF 15)**

Designed		Eng check	
Drawn		Coordination	
Dwg check		Approved	
Scale at A3 NTS	Status		Rev

Drawing Number  
Figure 14.10.3b



LR1.6 Canton Road Playground  
Photo 1



LR1.6 Canton Road Playground  
Photo 2



LR1.7 Temporary Open Space along the Waterfront Promenade within the site boundary  
Photo 1



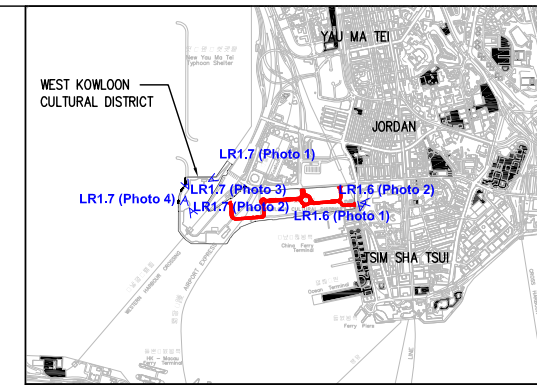
LR1.7 Temporary Open Space along the Waterfront Promenade within the site boundary  
Photo 2



LR1.7 Temporary Open Space along the Waterfront Promenade within the site boundary  
Photo 3



LR1.7 Temporary Open Space along the Waterfront Promenade within the site boundary  
Photo 4



KEY PLAN

Rev	Date	Drawn	Description	Ch'k'd	App'd

Client  
**WEST KOWLOON CULTURAL DISTRICT AUTHORITY**

**Mott MacDonald**  
22/F Two Landmark East  
100 How Ming Street  
Kwun Tong, Kowloon  
Hong Kong  
T +852 2828 6757  
F +852 2827 1823  
W www.mottmac.com.hk



Project  
**PROJECT CONSULTANCY STUDY FOR WEST KOWLOON CULTURAL DISTRICT DEVELOPMENT PLAN**

Title  
**BASELINE LANDSCAPE RESOURCES PHOTO RECORD (SHEET 3 OF 15)**

Designed		Eng check	
Drawn		Coordination	
Dwg check		Approved	
Scale at A3 NTS	Status		Rev


Drawing Number  
**Figure 14.10.3c**



LR1.8 King George V Memorial Park  
Photo 1



LR1.8 King George V Memorial Park  
Photo 2



LR1.8 King George V Memorial Park  
Photo 3



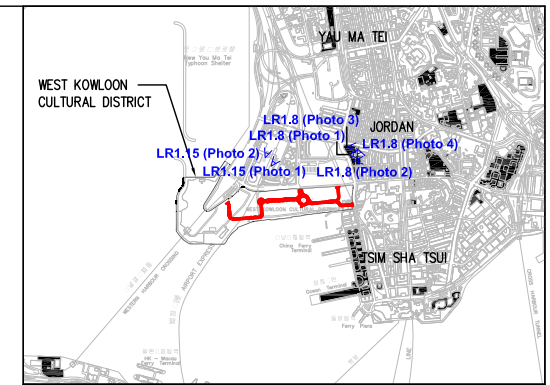
LR1.8 King George V Memorial Park  
Photo 4 - King George V Memorial Park Playground



LR1.15 Public Open Space at the Kowloon Station  
Photo 1



LR1.15 Public Open Space at the podium of Kowloon Station  
Photo 2



KEY PLAN

Rev	Date	Drawn	Description	Chk'd	App'd

WEST KOWLOON  
CULTURAL DISTRICT AUTHORITY



20/F Two Landmark East  
100 Hoi Ming Street  
Kowloon  
Hong Kong  
T +852 2828 5757  
F +852 2827 1823  
w www.mottmac.com.hk



Project  
PROJECT CONSULTANCY STUDY FOR  
WEST KOWLOON CULTURAL DISTRICT  
DEVELOPMENT PLAN

Title  
BASELINE LANDSCAPE RESOURCES  
PHOTO RECORD (SHEET 4 OF 15)

Designed		Eng check	
Drawn		Coordination	
Dwg check		Approved	
Scale at A3 NTS	Status		Rev

Drawing Number  
Figure 14.10.3d



LR2.1 Roadside Plantation along Park Lane Shopper's Boulevard Photo 1




LR2.1 Roadside Plantation along Park Lane Shopper's Boulevard Photo 2



LR2.2 Roadside Plantation along Observatory Road Photo 1



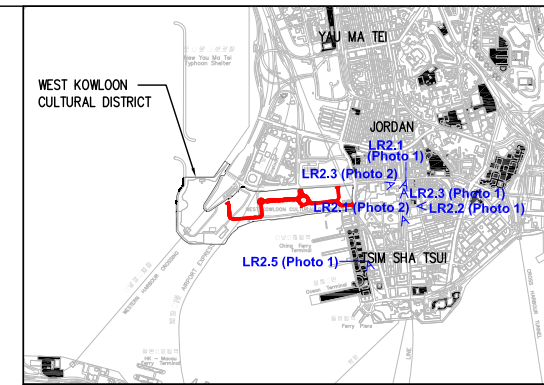
LR2.3 Amenity Plantation around Tsim Sha Tsui Police Station Photo 1



LR2.3 Amenity Plantation around Tsim Sha Tsui Police Station Photo 2



LR2.5 Roadside Trees along Canton Road in front of Lippo Sun Plaza Photo 1



KEY PLAN

Rev	Date	Drawn	Description	Ch'kd	App'd

Client

WEST KOWLOON CULTURAL DISTRICT AUTHORITY



20/F Two Landmark, East  
100 How Ming Street  
Kwun Tong, Kowloon  
Hong Kong  
T +852 2878 5757  
F +862 2827 1823  
W www.mottmac.com.hk



Project  
PROJECT CONSULTANCY STUDY FOR WEST KOWLOON CULTURAL DISTRICT DEVELOPMENT PLAN

Title  
BASELINE LANDSCAPE RESOURCES PHOTO RECORD (SHEET 5 OF 15)

Designed		Eng check	
Drawn		Coordination	
Dwg check		Approved	
Scale at A3 NTS	Status		Rev

Drawing Number  
Figure 14.10.3e




LR2.6 Roadside Plantation along Haiphong Road Photo 1



LR2.6 Roadside Plantation along Haiphong Road Photo 2



LR2.7 Amenity Planting Strip along Kowloon Park Drive Photo 1



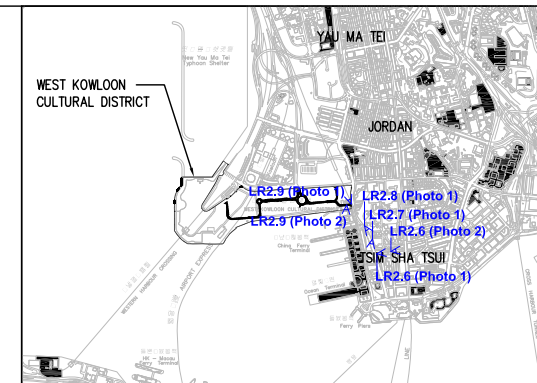
LR2.8 Trees along Canton Road to Kowloon Park Drive Photo 1



LR2.9 Roadside Plantation in front of Tsim Sha Tsui Fire Station Photo 1



LR2.9 Roadside Plantation in front of Tsim Sha Tsui Fire Station Photo 2



KEY PLAN

Rev	Date	Drawn	Description	Ch'k'd	App'd

Client  
**WEST KOWLOON CULTURAL DISTRICT AUTHORITY**

**Mott MacDonald**  
20/F Two Landmark East  
100 How Ming Street,  
Kwun Tong, Kowloon  
Hong Kong  
T +852 2828 6767  
F +852 2827 1823  
W www.mottmac.com.hk



Project  
**PROJECT CONSULTANCY STUDY FOR WEST KOWLOON CULTURAL DISTRICT DEVELOPMENT PLAN**

Title  
**BASELINE LANDSCAPE RESOURCES PHOTO RECORD (SHEET 6 OF 15)**

Designed		Eng check	
Drawn		Coordination	
Dwg check		Approved	
Scale at A3 NTS	Status		Rev

Drawing Number  
Figure 14.10.3f



LR2.10 Roadside Trees along Scout Path  
Photo 1



LR2.11 Roadside Plantation along Austin Road  
Photo 1



LR2.11 Roadside Plantation along Austin Road  
Photo 2



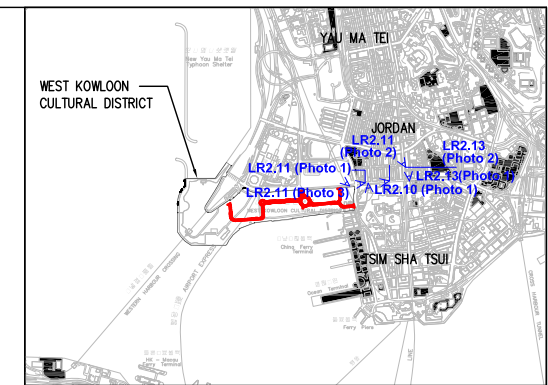
LR2.11 Roadside Plantation along Austin Road  
Photo 3



LR2.13 Roadside Plantation along Nathan Road  
Photo 1



LR2.13 Roadside Plantation along Nathan Road  
Photo 2



KEY PLAN

Rev	Date	Drawn	Description	Ch'k'd	App'd

Client

WEST KOWLOON  
CULTURAL DISTRICT AUTHORITY



20/F Two Landmark East  
100 New King Street  
Kowloon, Hong Kong  
T +852 2828 5757  
F +852 2827 1823  
W www.mottmac.com.hk



Project  
PROJECT CONSULTANCY STUDY FOR  
WEST KOWLOON CULTURAL DISTRICT  
DEVELOPMENT PLAN

Title  
BASELINE LANDSCAPE RESOURCES  
PHOTO RECORD (SHEET 7 OF 15)

Designed		Eng check	
Drawn		Coordination	
Dwg check		Approved	
Scale at A3 NTS	Status		Rev


Drawing Number  
Figure 14.10.3g



LR2.14 Roadside Plantation along Canton Road  
Photo 1



LR2.14 Roadside Plantation along Canton Road  
Photo 2



LR2.14 Roadside Plantation along Canton Road  
Photo 3



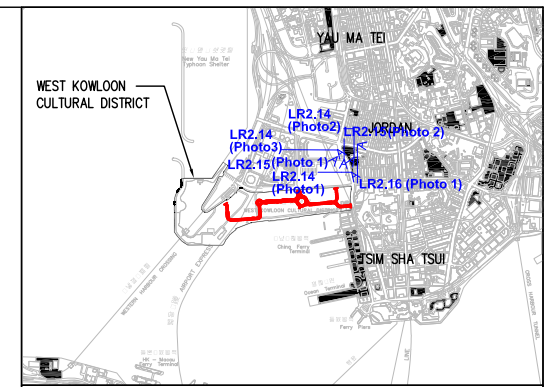
LR2.15 Roadside Plantation along Wui Cheung Road  
Photo 1



LR2.15 Roadside Plantation along Wui Cheung Road  
Photo 2



LR2.16 Roadside Plantation along Jordan Road  
Photo 1



KEY PLAN

Rev	Date	Drawn	Description	Ch'k'd	App'd

Client

WEST KOWLOON  
CULTURAL DISTRICT AUTHORITY



22/F Two Landmark East  
100 How Ming Street  
Kwun Tong, Kowloon  
Hong Kong  
T +852 7828 5157  
F +852 7827 1823  
W www.mottmac.com.hk



Project

PROJECT CONSULTANCY STUDY FOR  
WEST KOWLOON CULTURAL DISTRICT  
DEVELOPMENT PLAN

Title

BASELINE LANDSCAPE RESOURCES  
PHOTO RECORD (SHEET 8 OF 15)

Designed		Eng check	
Drawn		Coordination	
Dwg check		Approved	
Scale at A3 NTS	Status		Rev

Drawing Number  
Figure 14.10.3h





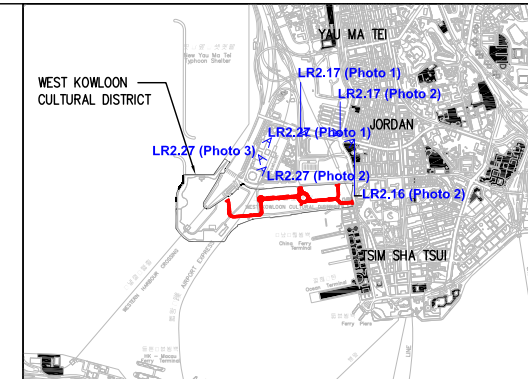
LR2.16 Roadside Plantation along Jordan Road Photo 2



LR2.17 Roadside Plantation close to Jordan Road and Ferry Street Carpark Photo 1



LR2.17 Roadside Plantation close to Jordan Road and Ferry Street Carpark Photo 2



KEY PLAN



LR2.27 Amenity Planting within the private development at the Kowloon Station Photo 1



LR2.27 Amenity Planting within the private development at the Kowloon Station Photo 2



LR2.27 Amenity Planting within the private development at the Kowloon Station Photo 3

Rev	Date	Drawn	Description	Chk'd	App'd

Client

WEST KOWLOON CULTURAL DISTRICT AUTHORITY



20/F Two Landmark East  
100 Hoi Ming Street  
Kwan Tong, Kowloon  
Hong Kong  
T +862 2828 6757  
F +862 2827 1823  
W www.mottmac.com.hk



Project

PROJECT CONSULTANCY STUDY FOR WEST KOWLOON CULTURAL DISTRICT DEVELOPMENT PLAN

Title


BASELINE LANDSCAPE RESOURCES PHOTO RECORD (SHEET 9 OF 15)

Designed		Eng check	
Drawn		Coordination	
Dwg check		Approved	
Scale at A3 NTS	Status	Rev	

Drawing Number  
Figure 14.10.3i



LR2.28 Roadside Plantation along Western Harbour Crossing Bus Stop near Element Photo 1



LR2.28 Roadside Plantation along Western Harbour Crossing Bus Stop near Element Photo 2



LR2.28 Roadside Plantation along Western Harbour Crossing Bus Stop near Element Photo 3



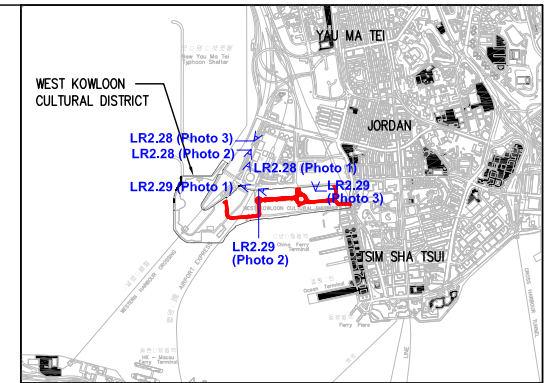
LR2.29 Roadside Plantation along Austin Road West Photo 1



LR2.29 Roadside Plantation along Austin Road West Photo 2



LR2.29 Roadside Plantation along Austin Road West Photo 3



KEY PLAN

Rev	Date	Drawn	Description	Ch'k'd	App'd

Client  
**WEST KOWLOON CULTURAL DISTRICT AUTHORITY**

22/F Two Landmark East  
100 How Ming Street  
Kwun Tong, Kowloon  
Hong Kong  
T +852 2828 5757  
F +852 2827 1823  
W www.mottmac.com.hk

Project  
**PROJECT CONSULTANCY STUDY FOR WEST KOWLOON CULTURAL DISTRICT DEVELOPMENT PLAN**

Title  
**BASELINE LANDSCAPE RESOURCES PHOTO RECORD (SHEET 10 OF 15)**

Designed		Eng check	
Drawn		Coordination	
Dwg check		Approved	
Scale at A3 NTS	Status		Rev


Drawing Number  
Figure 14.10.3j



LR2.30 Roadside Plantation next to Western Harbour Tunnel Administration Photo 1



LR2.31 Tree Buffering Western Harbour Tunnel Entrance Photo 1




LR2.32 Roadside Platation along Western Hrabour Crossing Bus Stop next to New Yau Ma Tei Typhoon Shelter Photo 1



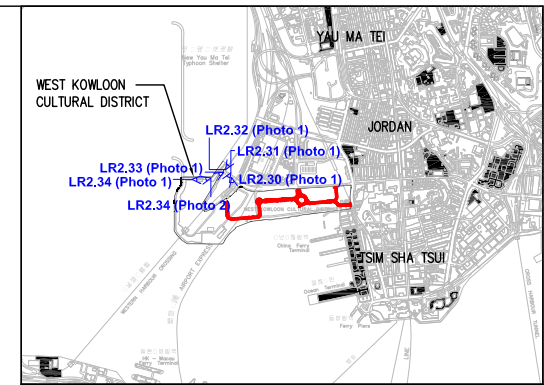
LR2.33 Trees along New Yau Ma Tei Typhoon Shelter Pier Photo 1



LR2.34 Amenity Planting within Salt Water Pumping Station Photo 1



LR2.34 Amenity Planting within Salt Water Pumping Station Photo 2



KEY PLAN

Rev	Date	Drawn	Description	Ch'k'd	App'd

WEST KOWLOON CULTURAL DISTRICT AUTHORITY

**Mott MacDonald**  
 20/F Two Landmark East  
 100 Hoi Ming Street  
 Kowloon, Kowloon  
 Hong Kong  
 T +852 2838 5757  
 F +852 2827 1823  
 W www.mottmac.com.hk

ARTEC    IMG Artists    Lord  
 TFP | FARRELLS    G | H | K  
 creative thinking positive solutions    MAVA  
 DONNELL  
 LD ASIA    BMT

Project  
**PROJECT CONSULTANCY STUDY FOR WEST KOWLOON CULTURAL DISTRICT DEVELOPMENT PLAN**

Title  
**BASELINE LANDSCAPE RESOURCES PHOTO RECORD (SHEET 11 OF 15)**

Designed		Eng check	
Drawn		Coordination	
Dwg check		Approved	
Scale at A3 NTS	Status	Rev	

Drawing Number  
 Figure 14.10.3k



LR2.35 Tree Cluster in the Western Part within the Site Boundary  
Photo 1



LR2.35 Tree Cluster in the Western Part within the Site Boundary  
Photo 2



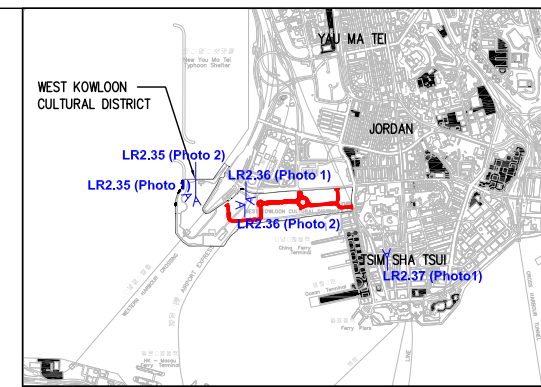
LR2.36 Tree Cluster in the Eastern Part within the Site Boundary  
Photo 1



LR2.36 Tree Cluster in the Eastern Part within the Site Boundary  
Photo 2



LR2.37 Amenity Planting at the end of Ashley Road  
Photo 1



KEY PLAN

Rev	Date	Drawn	Description	Ch'k'd	App'd

Client

WEST KOWLOON  
CULTURAL DISTRICT AUTHORITY



20/F Two Landmark East  
100 Hoi Ming Street  
Kwun Tong, Kowloon  
Hong Kong  
T +852 2828 5757  
F +852 2827 1823  
W www.mottmac.com.hk



Project  
PROJECT CONSULTANCY STUDY FOR  
WEST KOWLOON CULTURAL DISTRICT  
DEVELOPMENT PLAN

Title  
BASELINE LANDSCAPE RESOURCES  
PHOTO RECORD (SHEET 12 OF 15)

Designed		Eng check	
Drawn		Coordination	
Dwg check		Approved	
Scale at A3 NTS	Status	Rev	

Drawing Number  
Figure 14.10.31



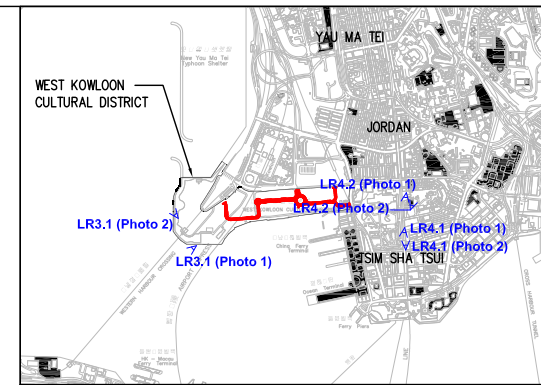
LR3.1 Victoria Harbour  
Photo 1



LR3.1 Victoria Harbour  
Photo 2



LR4.1 Kowloon Mosque and Islamic Centre  
Photo 1



KEY PLAN

Rev	Date	Drawn	Description	Ch'k'd	App'd

Client

WEST KOWLOON  
CULTURAL DISTRICT AUTHORITY



20/F Two Landmark East  
100 How Ming Street  
Kwun Tong, Kowloon  
Hong Kong  
T +852 2858 5757  
F +852 2827 1823  
W www.motmac.com.hk



Project

PROJECT CONSULTANCY STUDY FOR  
WEST KOWLOON CULTURAL DISTRICT  
DEVELOPMENT PLAN

Title

BASELINE LANDSCAPE RESOURCES  
PHOTO RECORD (SHEET 13 OF 15)

Designed		Eng check	
Drawn		Coordination	
Dwg check		Approved	
Scale at A3 NTS	Status		Rev


Drawing Number  
Figure 14.10.3m



LR4.1 Kowloon Mosque and Islamic Centre  
Photo 2



LR4.2 St. Andrew's Church and Former Kowloon British School  
Photo 1




LR4.2 St. Andrew's Church and Former Kowloon British School  
Photo 2 - St. Andrew's Church




LR4.2 St. Andrew's Church and Former Kowloon British School  
Photo 3



LR4.2 St. Andrew's Church and Former Kowloon British School  
Photo 4 - Former Kowloon British School



LR4.2 St. Andrew's Church and Former Kowloon British School  
Photo 5 - Trees Outside the Former Kowloon British School



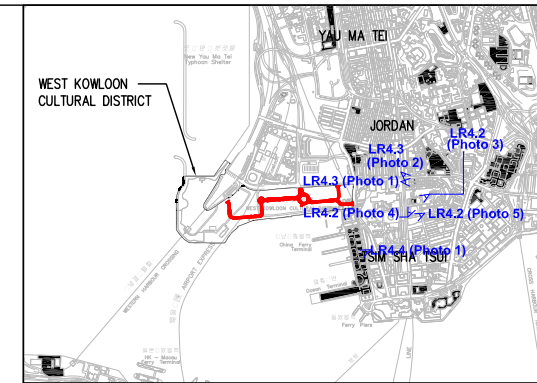
LR4.3 No. 190 Nathan Road  
Photo 1



LR4.3 No. 190 Nathan Road  
Photo 2



LR4.4 Built Heritage within Kowloon Park  
Photo 1 - Hong Kong Heritage Discovery Centre



KEY PLAN

Rev	Date	Drawn	Description	Ch'k'd	App'd

Client  
**WEST KOWLOON CULTURAL DISTRICT AUTHORITY**

**Mott MacDonald**  
20/F Two Landmark East  
100 How Ming Street  
Kowloon  
T +852 2878 5757  
F +852 2827 1823  
W www.mottmac.com.hk



Project  
**PROJECT CONSULTANCY STUDY FOR WEST KOWLOON CULTURAL DISTRICT DEVELOPMENT PLAN**

Title  
**BASELINE LANDSCAPE RESOURCES PHOTO RECORD (SHEET 14 OF 15)**

Designed		Eng check	
Drawn		Coordination	
Dwg check		Approved	
Scale at A3 NTS	Status		Rev

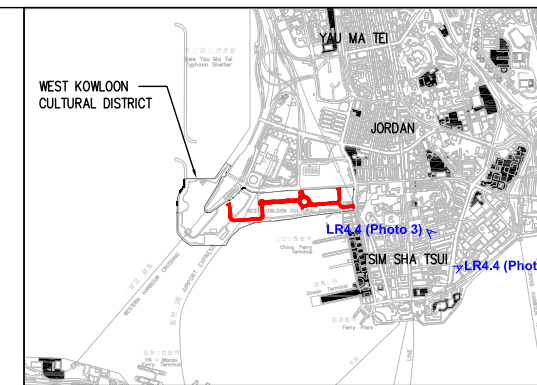
Drawing Number  
Figure 14.10.3n



LR4.4 Built Heritage within Kowloon Park  
Photo 2 - Health Education Exhibition & Resources Centre



LR4.4 Built Heritage within Kowloon Park  
Photo 3 - Kowloon West II Battery



KEY PLAN

Rev	Date	Drawn	Description	Ch'k'd	App'd

Client

WEST KOWLOON  
CULTURAL DISTRICT AUTHORITY



20/F Two Landmark East  
120 How Ming Street  
Kwun Tong, Kowloon  
Hong Kong  
T +852 2828 6757  
F +852 2827 1823  
W www.mottmac.com.hk



Project  
PROJECT CONSULTANCY STUDY FOR  
WEST KOWLOON CULTURAL DISTRICT  
DEVELOPMENT PLAN

Title  
BASELINE LANDSCAPE RESOURCES  
PHOTO RECORD (SHEET 15 OF 15)

Designed		Eng check	
Drawn		Coordination	
Dwg check		Approved	
Scale at A3 NTS	Status	Rev	

Drawing Number  
Figure 14.10.3o