




LR2.30 Roadside Plantation next to Western Harbour Tunnel Administration Photo 1



LR2.31 Tree Buffering Western Harbour Tunnel Entrance Photo 1




LR2.32 Roadside Platation along Western Hrabour Crossing Bus Stop next to New Yau Ma Tei Typhoon Shelter Photo 1



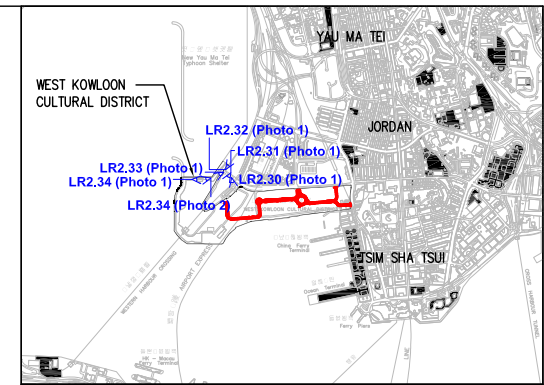
LR2.33 Trees along New Yau Ma Tei Typhoon Shelter Pier Photo 1



LR2.34 Amenity Planting within Salt Water Pumping Station Photo 1



LR2.34 Amenity Planting within Salt Water Pumping Station Photo 2



KEY PLAN

Rev	Date	Drawn	Description	Ch'k'd	App'd

WEST KOWLOON CULTURAL DISTRICT AUTHORITY



20/F Two Landmark East
100 Hoi Ming Street
Kowloon, Kowloon
Hong Kong
T +852 2838 5757
F +852 2827 1823
W www.mottmac.com.hk



Project
PROJECT CONSULTANCY STUDY FOR WEST KOWLOON CULTURAL DISTRICT DEVELOPMENT PLAN

Title
BASELINE LANDSCAPE RESOURCES PHOTO RECORD (SHEET 11 OF 15)

Designed		Eng check	
Drawn		Coordination	
Dwg check		Approved	
Scale at A3 NTS	Status	Rev	

Drawing Number
Figure 14.10.3k