



Photo VC01 (LCA01)
West Kowloon Cultural District Landscape Character Area



Photo VC02 (LCA01)
West Kowloon Cultural District Landscape Character Area


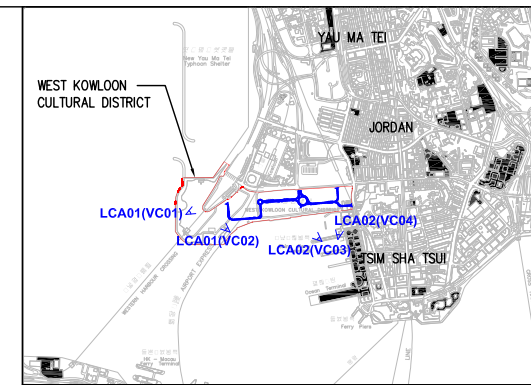


Photo VC03 (LCA02)
West Kowloon Cultural District Construction Area



Photo VC04 (LCA02)
West Kowloon Cultural District Construction Area



KEY PLAN

Rev	Date	Drawn	Description	Ch'k'd	App'd

Client

WEST KOWLOON
CULTURAL DISTRICT AUTHORITY



20/F Two Landmark East
100 How Ming Street
Kwun Tong, Kowloon
Hong Kong
T +852 2828 5757
F +852 2827 1823
W www.mottmac.com.hk



Project
PROJECT CONSULTANCY STUDY FOR
WEST KOWLOON CULTURAL DISTRICT
DEVELOPMENT PLAN

Title
BASELINE LANDSCAPE CHARACTER
AREA PHOTO RECORD
(SHEET 1 OF 8)

Designed		Eng check	
Drawn		Coordination	
Dwg check		Approved	
Scale at A3	Status	Rev	

Drawing Number
Figure 14.10.7a



Photo VC05 (LCA03)
West Kowloon Cultural District Temporary Waterfront Promenade



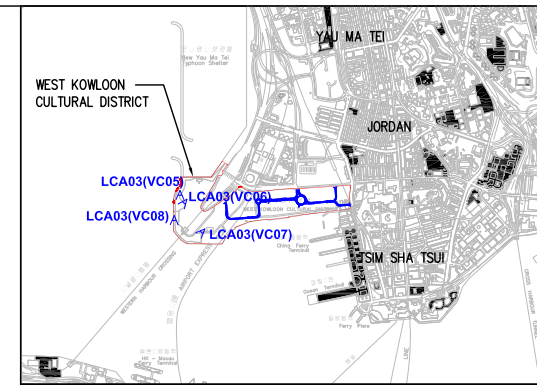
Photo VC06 (LCA03)
West Kowloon Cultural District Temporary Waterfront Promenade



Photo VC07 (LCA03)
West Kowloon Cultural District Temporary Waterfront Promenade



Photo VC08 (LCA03)
West Kowloon Cultural District Temporary Waterfront Promenade



KEY PLAN

Rev	Date	Drawn	Description	Ch'k'd	App'd

Client
**WEST KOWLOON
CULTURAL DISTRICT AUTHORITY**



20/F Two Landmark East
100 How Ming Street
Kwun Tong, Kowloon
Hong Kong
T +852 2828 6787
F +852 2827 1823
W www.mottmac.com.hk



Project
**PROJECT CONSULTANCY STUDY FOR
WEST KOWLOON CULTURAL DISTRICT
DEVELOPMENT PLAN**

Title
**BASELINE LANDSCAPE CHARACTER
AREA PHOTO RECORD
(SHEET 2 OF 8)**

Designed		Eng check	
Drawn		Coordination	
Dwg check		Approved	
Scale at A3	Status		Rev

Drawing Number
Figure 14.10.7b



Photo VC09 (LCA04)
New You Ma Tei Typhoon Shelter Landscape



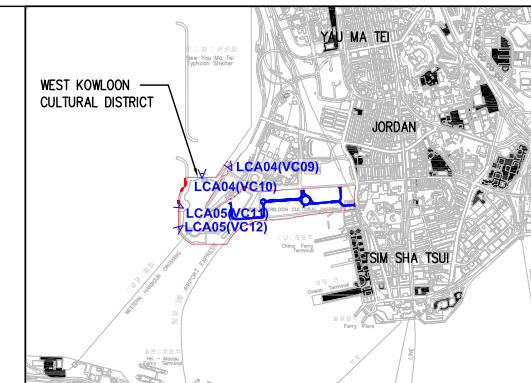
Photo VC10 (LCA04)
New You Ma Tei Typhoon Shelter Landscape



Photo VC11 (LCA05)
Victoria Harbour Inshore Water Landscape



Photo VC12 (LCA05)
Victoria Harbour Inshore Water Landscape



KEY PLAN

Rev	Date	Drawn	Description	Ch'k'd	App'd

Client

WEST KOWLOON
CULTURAL DISTRICT AUTHORITY



20/F Two Landmark East
100 How Ming Street
Kwun Tong, Kowloon
Hong Kong
T +852 2828 5757
F +862 2827 1823
W www.mottmac.com.hk



Project
PROJECT CONSULTANCY STUDY FOR
WEST KOWLOON CULTURAL DISTRICT
DEVELOPMENT PLAN

Title
BASELINE LANDSCAPE CHARACTER
AREA PHOTO RECORD
(SHEET 3 OF 8)

Designed		Eng check	
Drawn		Coordination	
Dwg check		Approved	
Scale at A3	Status	Rev	

Drawing Number
Figure 14.10.7c



Photo VC13 (LCA06)
Victoria Harbour Strait Landscape




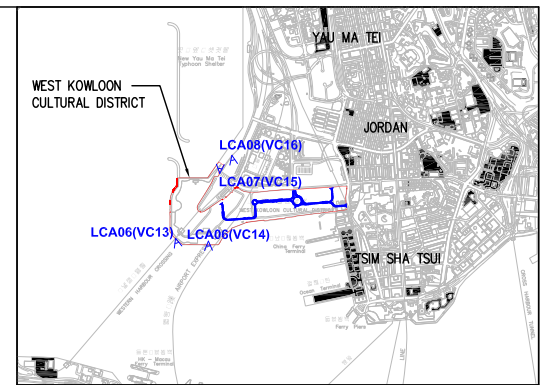
Photo VC14 (LCA06)
Victoria Harbour Strait Landscape



Photo VC15 (LCA07)
New Yau Ma Tei Container Terminal Landscape



Photo VC16 (LCA08)
Western Harbour Crossing Toll Gate Landscape



KEY PLAN

Rev	Date	Drawn	Description	Ch'k'd	App'd

Client
WEST KOWLOON CULTURAL DISTRICT AUTHORITY

Mott MacDonald
20/F Two Landmark East
100 How Ming Street
Kwun Tong, Kowloon
Hong Kong
T: +852 2628 5757
F: +852 2827 1823
W: www.mottmac.com.hk

ARTEC **IMG Artists** **Lord**
TFP | FARRELLS **G | H | K**
creative thinking positive solutions **china.com** **MVA**
DONNELL
LD ASIA **BMT**

Project
PROJECT CONSULTANCY STUDY FOR WEST KOWLOON CULTURAL DISTRICT DEVELOPMENT PLAN

Title
BASELINE LANDSCAPE CHARACTER AREA PHOTO RECORD (SHEET 4 OF 8)

Designed		Eng check	
Drawn		Coordination	
Dwg check		Approved	
Scale at A3	Status	Rev	

Drawing Number
Figure 14.10.7d



Photo VC17 (LCA08)
Western Harbour Crossing Toll Gate Landscape



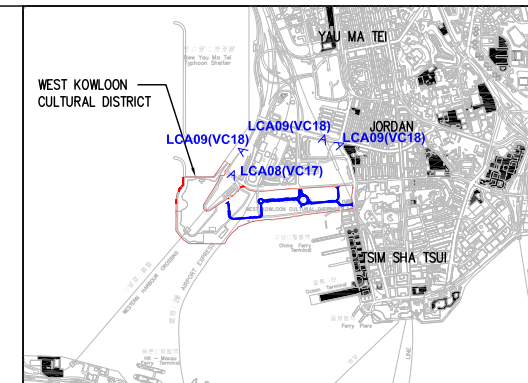
Photo VC17A (LCA09)
Tsim Sha Tsui Late 20C/Early 21C Commercial/Residential Complex Landscape



Photo VC18 (LCA09)
Tsim Sha Tsui Late 20C/Early 21C Commercial/Residential Complex Landscape



Photo VC19 (LCA10)
Guangzhou-Shenzhen-Hong Kong Express Rail Link Terminus Construction Site & Austin Station



KEY PLAN

Rev	Date	Drawn	Description	Ch'k'd	App'd

Client

WEST KOWLOON
CULTURAL DISTRICT AUTHORITY

Mott MacDonald
20/F Two Landmark East
100 How Ming Street
Kwun Tong, Kowloon
Hong Kong
T: +852 2628 5757
F: +852 2827 1823
W: www.mottmac.com.hk



Project
PROJECT CONSULTANCY STUDY FOR
WEST KOWLOON CULTURAL DISTRICT
DEVELOPMENT PLAN

Title
BASELINE LANDSCAPE CHARACTER
AREA PHOTO RECORD
(SHEET 5 OF 8)

Designed		Eng check	
Drawn		Coordination	
Dwg check		Approved	
Scale at A3	Status		Rev

Drawing Number
Figure 14.10.7e

© Mott MacDonald Hong Kong Limited
This document should not be relied on or used in circumstances other than those for which it was originally prepared and for which Mott MacDonald Hong Kong Limited was commissioned. Mott MacDonald Limited accepts no responsibility for this document to any other party other than the person by whom it was commissioned.



Photo VC20 (LCA10)
Guangzhou-Shenzhen-Hong Kong Express Rail Link Terminus Construction Site & Austin Station



Photo VC21 (LCA11)
Kowloon Park Urban Landscape


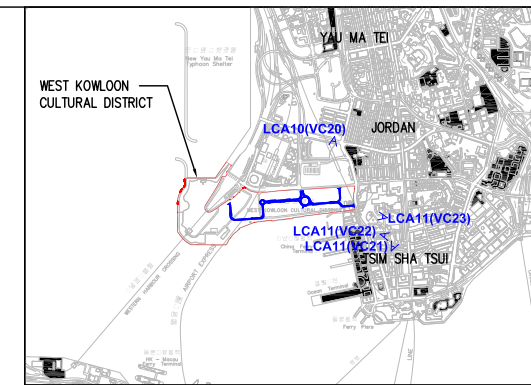


Photo VC22 (LCA11)
Kowloon Park Urban Landscape



Photo VC23 (LCA11)
Kowloon Park Urban Landscape



KEY PLAN

Rev	Date	Drawn	Description	Ch'k'd	App'd

Client

WEST KOWLOON
CULTURAL DISTRICT AUTHORITY

Mott MacDonald
20/F Two Landmark East,
100 How Ming Street,
Kwun Tong, Kowloon,
Hong Kong
T: +852 2638 6767
F: +852 2827 1823
W: www.mottmac.com.hk



Project
**PROJECT CONSULTANCY STUDY FOR
WEST KOWLOON CULTURAL DISTRICT
DEVELOPMENT PLAN**

Title
**BASELINE LANDSCAPE CHARACTER
AREA PHOTO RECORD
(SHEET 6 OF 8)**

Designed		Eng check	
Drawn		Coordination	
Dwg check		Approved	
Scale at A3	Status	Rev	

Drawing Number
Figure 14.10.7f



Photo VC24 (LCA11)
Kowloon Park Urban Landscape



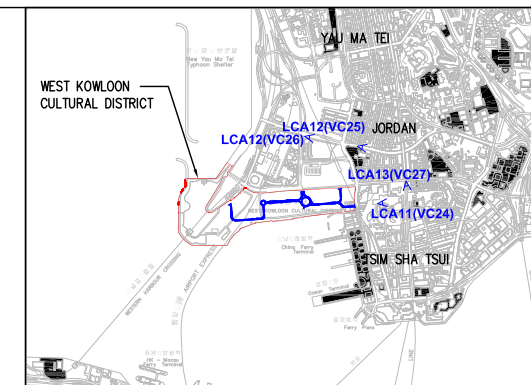
Photo VC25 (LCA12)
Jordan Mixed Urban Landscape



Photo VC26 (LCA12)
Jordan Mixed Urban Landscape



Photo VC27 (LCA13)
Tsim Sha Tsui Organic Mixed Urban Development Landscape



KEY PLAN

Rev	Date	Drawn	Description	Ch'k'd	App'd

Client

WEST KOWLOON
CULTURAL DISTRICT AUTHORITY

Mott MacDonald
20/F Two Landmark East
100 How Ming Street
Kwun Tong, Kowloon
Hong Kong
T +852 2828 8757
F +852 2827 7823
W www.mottmac.com.hk



Project
**PROJECT CONSULTANCY STUDY FOR
WEST KOWLOON CULTURAL DISTRICT
DEVELOPMENT PLAN**

Title
**BASELINE LANDSCAPE CHARACTER
AREA PHOTO RECORD
(SHEET 7 OF 8)**

Designed		Eng check	
Drawn		Coordination	
Dwg check		Approved	
Scale at A3	Status		Rev

Drawing Number
Figure 14.10.7g

© Mott MacDonald Hong Kong Limited
This document should not be relied on or used in circumstances other than those for which it was originally prepared and for which Mott MacDonald Hong Kong Limited was commissioned. Mott MacDonald Limited accepts no responsibility for this document to any other party other than the person by whom it was commissioned.




Photo VC28 (LCA14)
Tsim Sha Tsui Commercial/Retail Complex Landscape

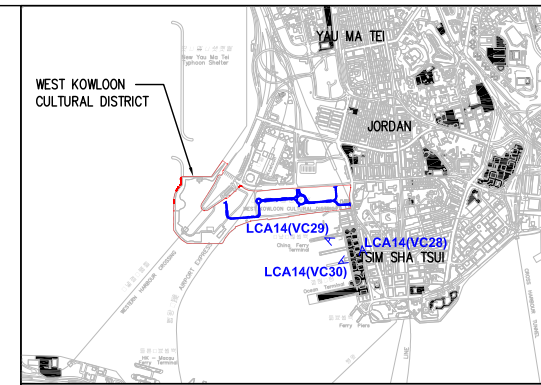


Photo VC29 (LCA14)
Tsim Sha Tsui Commercial/Retail Complex Landscape



Photo VC30 (LCA14)
Tsim Sha Tsui Commercial/Retail Complex Landscape

© Mott MacDonald Hong Kong Limited
This document should not be relied on or used in circumstances other than those for which it was originally prepared and for which Mott MacDonald Hong Kong Limited was commissioned. Mott MacDonald Limited accepts no responsibility for this document to any other party other than the person by whom it was commissioned.



KEY PLAN

Rev	Date	Drawn	Description	Chk'd	App'd

Client

WEST KOWLOON
CULTURAL DISTRICT AUTHORITY


20/F Two Landmark East
100 Hoi Ming Street
Kowloon, Kowloon
Hong Kong
T +852 2828 6757
F +852 2827 1823
W www.mottmac.com.hk



Project
PROJECT CONSULTANCY STUDY FOR
WEST KOWLOON CULTURAL DISTRICT
DEVELOPMENT PLAN

Title
BASELINE LANDSCAPE CHARACTER
AREA PHOTO RECORD
(SHEET 8 OF 8)

Designed		Eng check	
Drawn		Coordination	
Dwg check		Approved	
Scale at A3	Status	Rev	

Drawing Number
Figure 14.10.7h