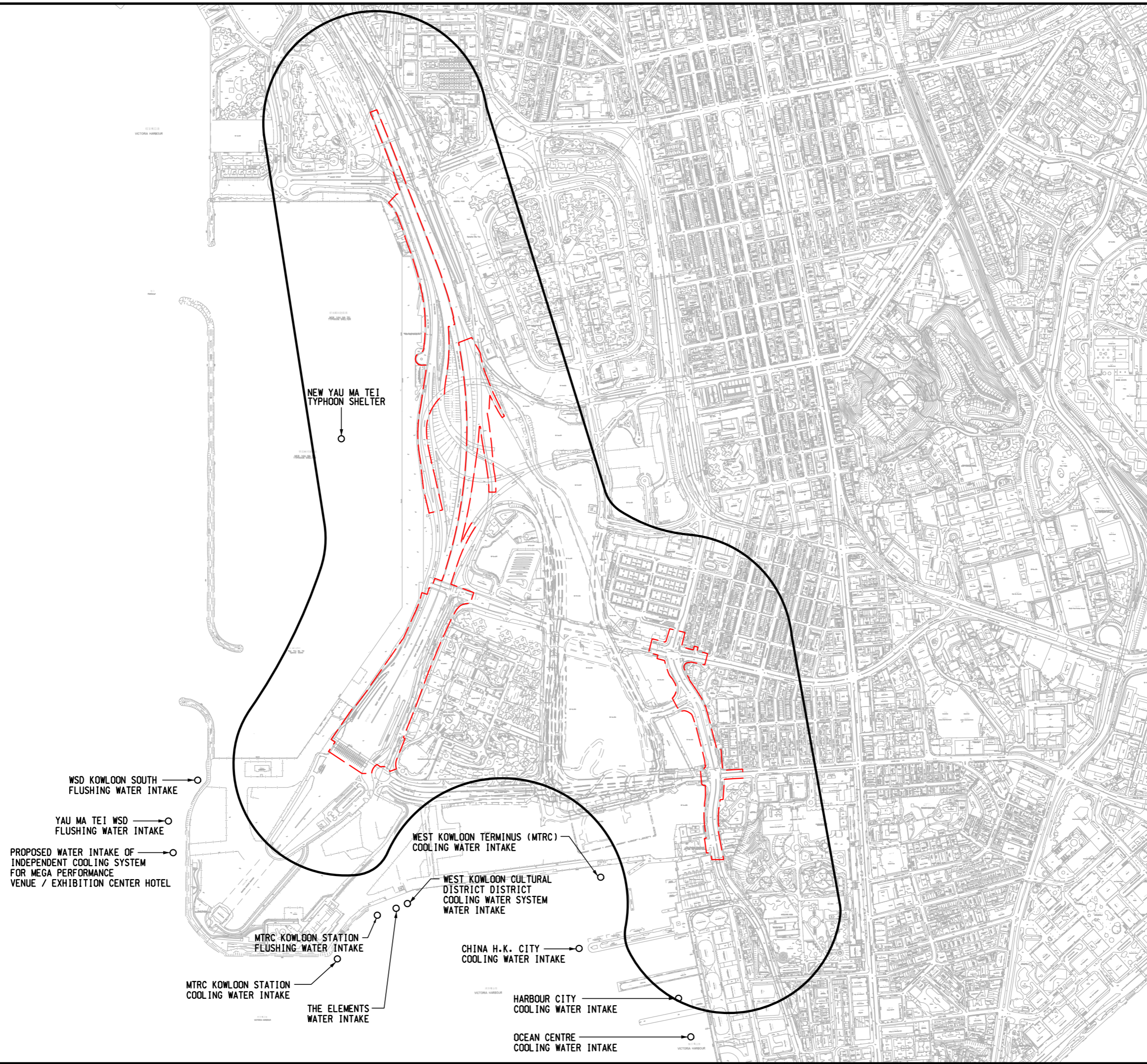
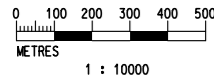








Printed by : 18/4/2013
Filename : X:\2512043 (HKG-HYD West KLN)\CADD\DRAWING\REPORT\20130418 (EIA REPORT)\PBA-CE44-EV-Fig 5.1.dgn



LEGEND:

-  WATER QUALITY IMPACT ASSESSMENT BOUNDARY (300m)
-  PROPOSED WORKS AREA
-  WATER SENSITIVE RECEIVERS

Rev	Description	By	Date	
Consultant				
PARSONS BRINCKERHOFF				
Project title				
AGREEMENT NO. CE 44/2011 (HY) PROPOSED ROAD IMPROVEMENT WORKS IN WEST KOWLOON RECLAMATION DEVELOPMENT - PHASE I INVESTIGATION, DESIGN AND CONSTRUCTION				
Drawing title				
ENVIRONMENTAL IMPACT ASSESSMENT LOCATION OF WATER QUALITY SENSITIVE RECEIVERS				
Drawing no.				Rev.
FIGURE 5.1				-
Drawn	Date	Checked	Approved	
CAD	-	-	-	
Scale	1:10000 (A3)		Status	PRELIMINARY DESIGN
© COPYRIGHT RESERVED				
 路政署 HIGHWAYS DEPARTMENT 主要工程管理處 MAJOR WORKS PROJECT MANAGEMENT OFFICE				