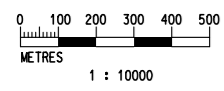
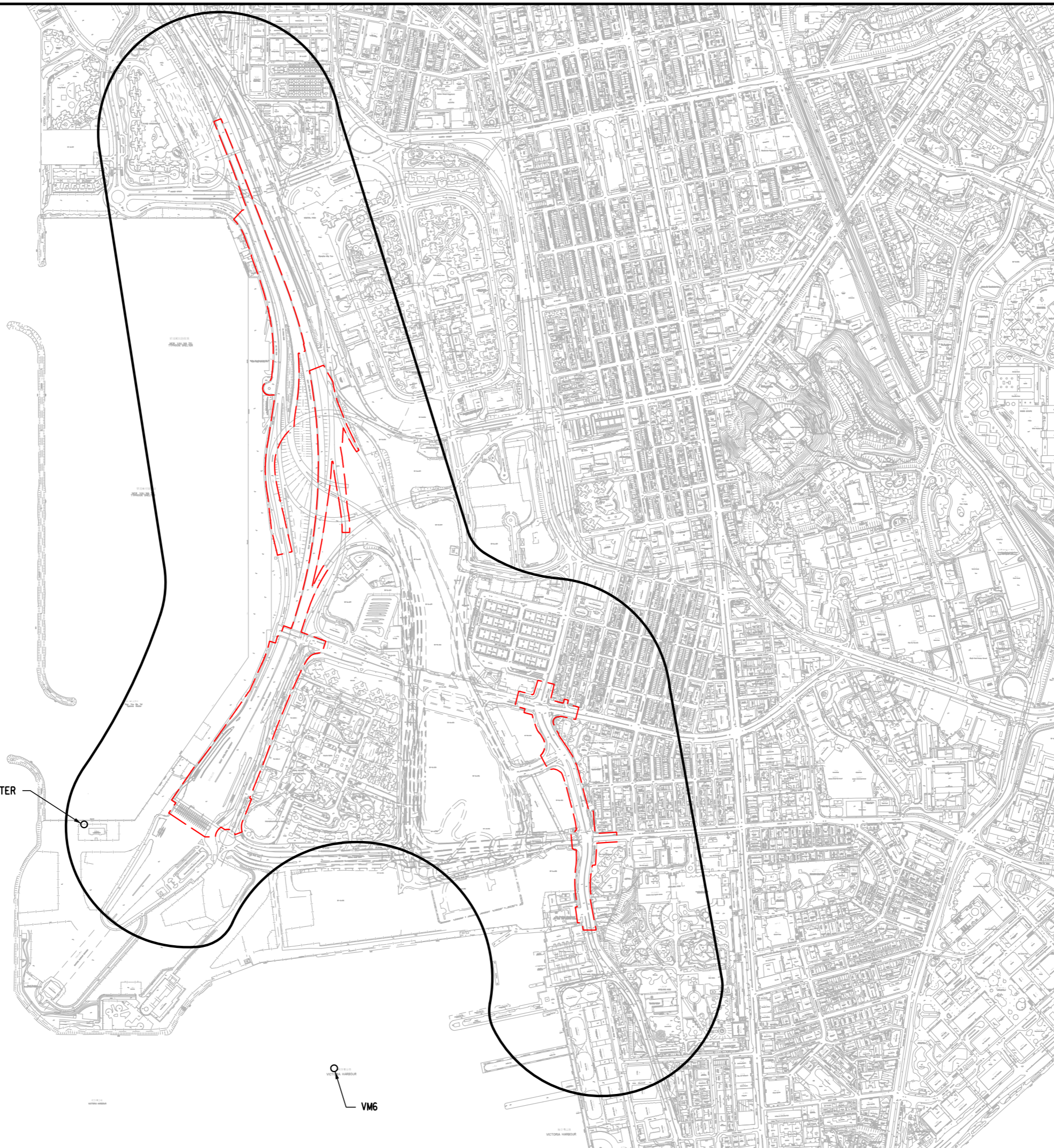







Printed by : 18/4/2013
Filename : X:\2512043 (HKG-HYD West KLN)\CADD\DRAWING\REPORT\20130418 (EIA REPORT)\PBA-CE44-EV-Fig 5.2.dgn



YAU MA TEI SALT WATER PUMPING STATION



LEGEND:

-  WATER QUALITY IMPACT ASSESSMENT BOUNDARY (300m)
-  PROPOSED WORKS AREA
-  EPD WATER MONITORING STATION

Rev	Description	By	Date

Consultant
PARSONS BRINCKERHOFF

Project title
 AGREEMENT NO. CE 44/2011 (HY)
 PROPOSED ROAD IMPROVEMENT WORKS IN
 WEST KOWLOON RECLAMATION DEVELOPMENT
 - PHASE 1 INVESTIGATION,
 DESIGN AND CONSTRUCTION

Drawing title
**LOCATION PLAN
 FOR THE EPD
 MONITORING STATION**

Drawing no. **FIGURE 5.2** Rev. -

Drawn CAD	Date -	Checked -	Approved -
Scale 1:10000 (A3)	Status PRELIMINARY DESIGN		

© COPYRIGHT RESERVED

 路政署
 HIGHWAYS DEPARTMENT
 主要工程管理處
 MAJOR WORKS PROJECT MANAGEMENT OFFICE