



Printed by : 15/8/2013  
 Filename : X:\2512043 (HKG-HYD West KLN)\CADD\DRAWING\REPORT\20130726 (EIA REPORT)\PBA-CE44-EV-Fig. 7.2.dgn



**LEGEND:**

- LR1.1 ROADSIDE AMENITY PLANTING -WEST KOWLOON HIGHWAY
- LR1.2 ROADSIDE AMENITY PLANTING -CHERRYSTREET AND OTHER LOCAL DISTRIBUTOR ROADS
- ROADSIDE AMENITY PLANTING -CANTON ROAD
- LR1.4 ROADSIDE AMENITY PLANTING -KOWLOON PARK AND NATHON ROAD
- LR1.5 ROADSIDE AMENITY PLANTING -AUSTIN ROAD, JORDON ROAD AND OTHER LOCAL DISTRIBUTOR ROADS
- LR1.6 ROADSIDE AMENITY PLANTING - WEST KOWLOON CORRIDOR AND OTHER LOCAL DISTRIBUTOR ROADS
- LR2 WATER RESOURCES
- LR3.1 URBAN RECREATION AREA NORTHBOUND
- LR3.2 URBAN RECREATION AREA SOUTHBOUND
- LR4 PUBLIC AMENITY AREA & OPEN SPACE
- LR5 LANDSCAPE WITHIN RESIDENTIAL DEVELOPMENT
- LR6 KOWLOON PARK
- LR7 VEGETATION WITHIN VACANT LAND
- LR8 TREE PLANTING AREA
- PROPOSED WORKS AREA
- ASSESSMENT BOUNDARY

Rev	Description	By	Date

Consultant  
**PARSONS BRINCKERHOFF**

Project title  
 AGREEMENT NO. CE 44/2011 (HY)  
 PROPOSED ROAD IMPROVEMENT WORKS IN WEST KOWLOON RECLAMATION DEVELOPMENT - PHASE I INVESTIGATION, DESIGN AND CONSTRUCTION

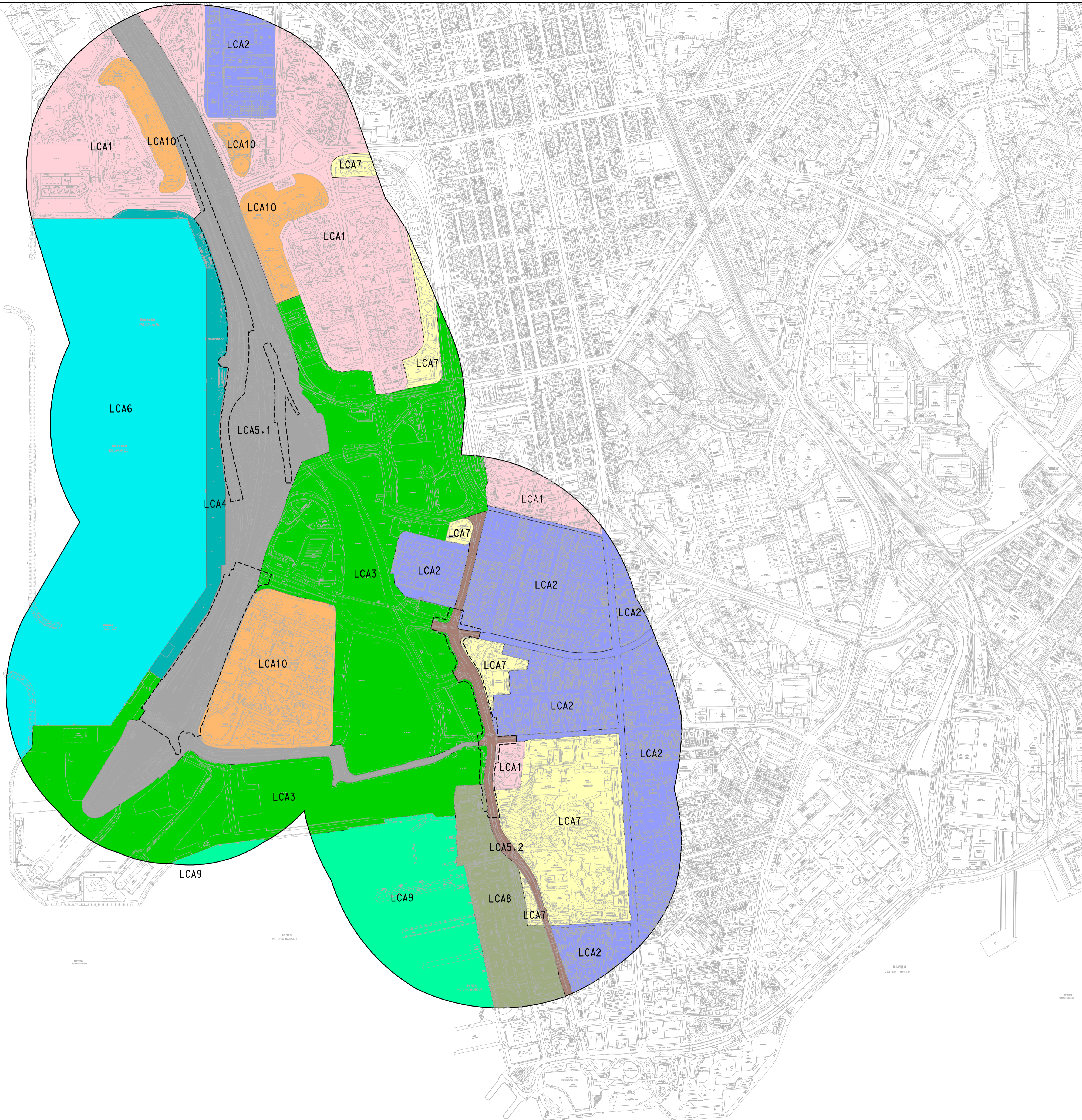

Drawing title  
**LANDSCAPE RESOURCES AT SCHEME H, I, J and Q**

Drawing no. <b>FIGURE 7.2</b>	Rev. -
----------------------------------	-----------

Drawn CAD	Date -	Checked -	Approved -
Scale 1:12000EA3	Status <b>PRELIMINARY DESIGN</b>		

© COPYRIGHT RESERVED

路政署  
**HIGHWAYS DEPARTMENT**  
 主要工程管理處  
 MAJOR WORKS PROJECT MANAGEMENT OFFICE



LEGEND:

- LCA1 URBAN RESIDENTIAL
- LCA2 CITY MIXED GRID URBAN
- LCA3 ONGOING DEVELOPMENT
- LCA4 PORT / DOCK
- LCA5.1 TRANSPORTATION CORRIDOR - WEST KOWLOON HIGHWAY
- LCA5.2 TRANSPORTATION CORRIDOR - CANTON ROAD
- LCA6 TYPHOON SHELTER
- LCA7 URBAN RECREATIONAL AREA
- LCA8 COMMERCIAL
- LCA9 STRAIT
- LCA10 LATE 20C / EARLY 21C COMMORCIUL / RESIDENTIUL COMPLEX
- PROPOSED WORKS AREA
- ASSESSMENT BOUNDARY

Rev	Description	By	Date

Consultant  
**PARSONS BRINCKERHOFF**

Project title  
 AGREEMENT NO. CE 44/2011 (HY)  
 PROPOSED ROAD IMPROVEMENT WORKS IN WEST KOWLOON RECLAMATION DEVELOPMENT - PHASE 1 INVESTIGATION, DESIGN AND CONSTRUCTION

Drawing title  
 LANDSCAPE CHARACTER AREAS AT SCHEME H, I, J and Q

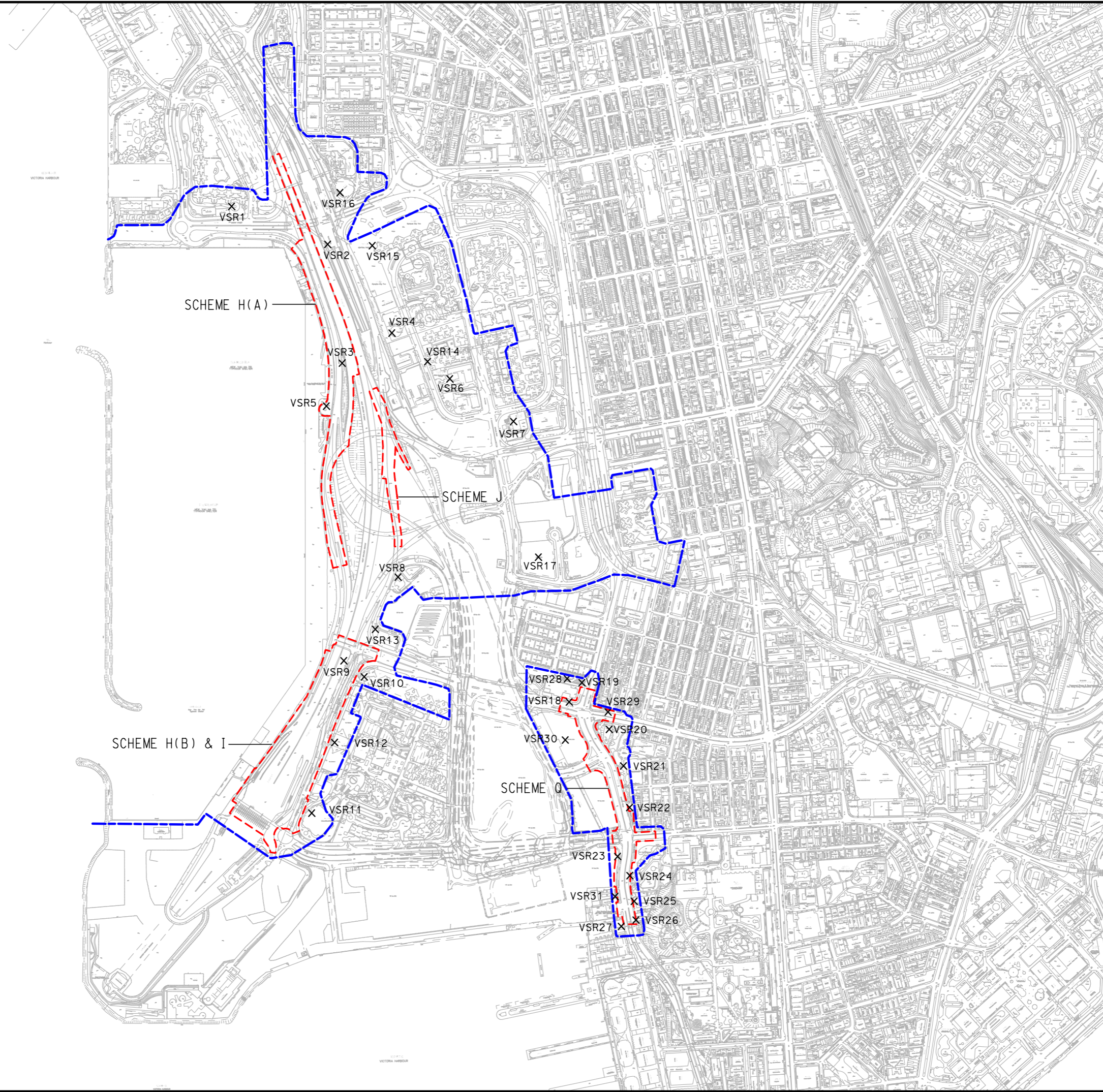
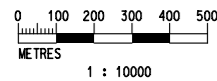
Drawing no. <b>FIGURE 7.3</b>	Rev. -
----------------------------------	-----------

Drawn CAD	Date -	Checked -	Approved -
Scale 1:12000eA3	Status PRELIMINARY DESIGN	© COPYRIGHT RESERVED	

路政署  
**HIGHWAYS DEPARTMENT**  
 主要工程管理處  
 MAJOR WORKS PROJECT MANAGEMENT OFFICE



Printed by : 2/4/2013  
 Filename : X:\2512043 (HKG-HYD West KLN)\CADD\DRAWING\REPORT\20130403 (EIA REPORT)\PBA-CE44-EV-Fig 7.4.dgn



**LEGEND:**

- ROAD IMPROVEMENT WORKS TO BE IMPLEMENTED UNDER THIS PROJECT
- X VISUAL SENSITIVE RECEIVERS
- ZONE OF VISUAL INFLUENCE

Rev	Description	By	Date
Consultant			
<b>PARSONS BRINCKERHOFF</b>			
Project title			
AGREEMENT NO. CE 44/2011 (HY) PROPOSED ROAD IMPROVEMENT WORKS IN WEST KOWLOON RECLAMATION DEVELOPMENT - PHASE I INVESTIGATION, DESIGN AND CONSTRUCTION			
Drawing title			
<b>LOCATION OF REPRESENTATIVE VISUAL SENSITIVE RECEIVERS</b>			
Drawing no.			Rev.
<b>FIGURE 7.4</b>			-
Drawn	Date	Checked	Approved
CAD	-	-	-
Scale	Status		
1:10000@A3	PRELIMINARY DESIGN		
© COPYRIGHT RESERVED			

路政署  
**HIGHWAYS DEPARTMENT**  
 主要工程管理處  
 MAJOR WORKS PROJECT MANAGEMENT OFFICE