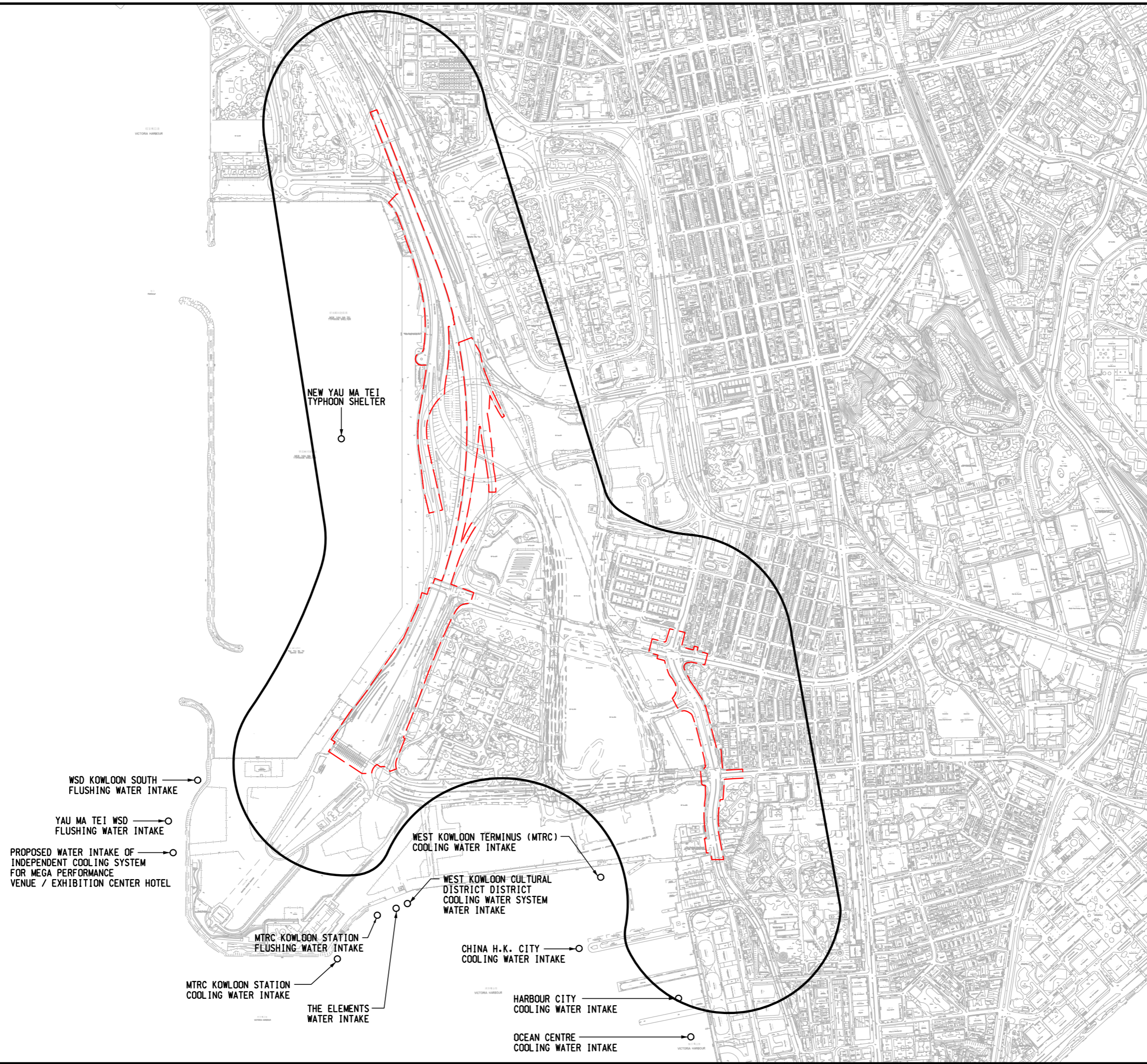
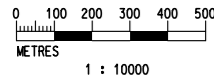








Printed by : 18/4/2013
Filename : X:\2512043 (HKG-HYD West KLN)\CADD\DRAWING\REPORT\20130418 (EIA REPORT)\PBA-CE44-EV-Fig 5.1.dgn



LEGEND:

-  WATER QUALITY IMPACT ASSESSMENT BOUNDARY (300m)
-  PROPOSED WORKS AREA
-  WATER SENSITIVE RECEIVERS

Rev	Description	By	Date
Consultant			
PARSONS BRINCKERHOFF			
Project title			
AGREEMENT NO. CE 44/2011 (HY) PROPOSED ROAD IMPROVEMENT WORKS IN WEST KOWLOON RECLAMATION DEVELOPMENT - PHASE I INVESTIGATION, DESIGN AND CONSTRUCTION			
Drawing title			
ENVIRONMENTAL IMPACT ASSESSMENT LOCATION OF WATER QUALITY SENSITIVE RECEIVERS			
Drawing no.		Rev.	
FIGURE 5.1		-	
Drawn CAD	Date -	Checked -	Approved -
Scale 1:10000 (A3)		Status PRELIMINARY DESIGN	
© COPYRIGHT RESERVED			
 路政署 HIGHWAYS DEPARTMENT 主要工程管理處 MAJOR WORKS PROJECT MANAGEMENT OFFICE			