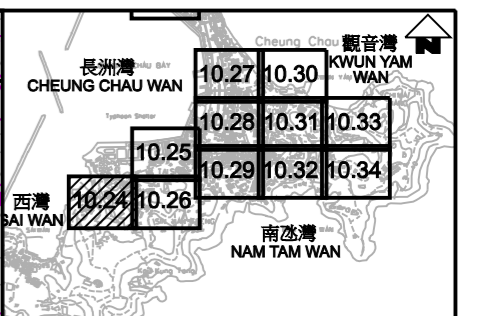
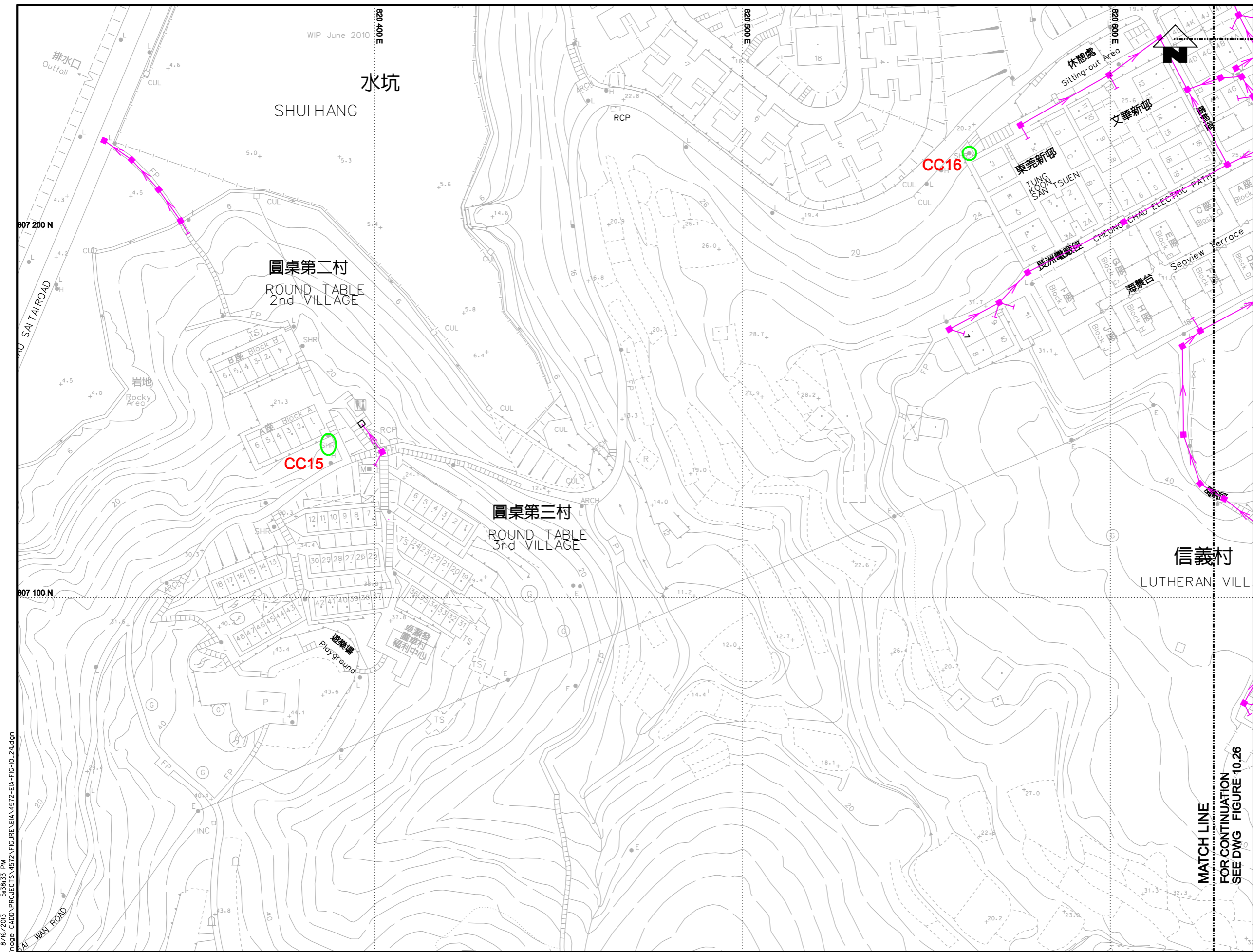


WIP June 2010

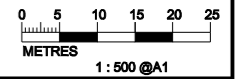


KEY PLAN SCALE 1 N.T.S.

- LEGEND AND ABBREVIATION:
- Proposed Sewer
  - Proposed Manhole
  - Proposed Tapping Pipe (subject to consultation with owners of houses with topographical problem)
  - Existing Dry Weather Flow Interceptor to be Modified
  - Existing Dry Weather Flow Interceptor
  - Location of Built Heritage Resources

PRINTED BY: cheu8306 8/16/2013 5:38:33 PM  
 FILENAME: P:\CHINA\CD\proj\cheung\_cadd\PROJECTS\4572\FIGURE\EA\4572-EIA-FIG-10\_24.dgn

MATCH LINE  
 FOR CONTINUATION  
 SEE DWG FIGURE 10.26



Agreement No. CE 15/2010 (DS)  
 Upgrading of Cheung Chau and Tai O Sewage Collection, Treatment and Disposal Facilities - Design and Construction  
**Outlying Islands Sewerage Stage 2 -**  
 Upgrading of Cheung Chau Sewage Collection, Treatment and Disposal Facilities

Title :	<b>LOCATION OF BUILT HERITAGE RESOURCES (SHEET 5 OF 15)</b>		
Date :	August 2013	Figure :	10.24