






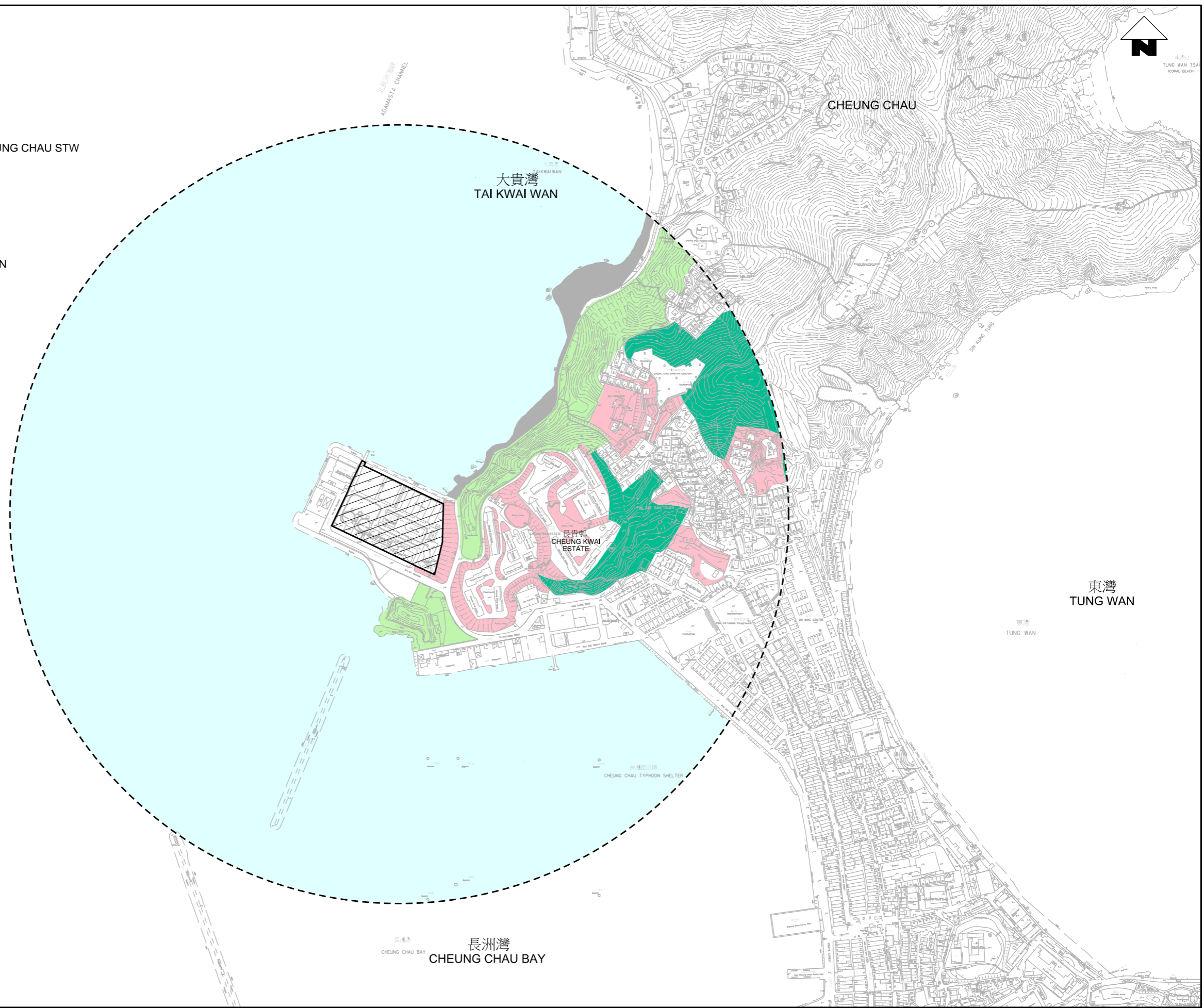


- LEGEND:**
-  500m STUDY AREA
 -  LR1 - VEGETATION WITHIN EXISTING CHEUNG CHAU STW
 -  LR2 - SHRUBLAND
 -  LR3 - YOUNG WOODLAND
 -  LR4 - COAST
 -  LR5 - MARINE
 -  LR6 - VEGETATED SLOPE AND VEGETATION WITHIN RESIDENTIAL DEVELOPMENT



PRINTED BY: cheu8306 8/12/2013 10:36:53 AM
 FILENAME: F:\CHINA\up\image CAD\Project\4572\FIGURE\EIA\4572-EIA-FIG-11.dgn