










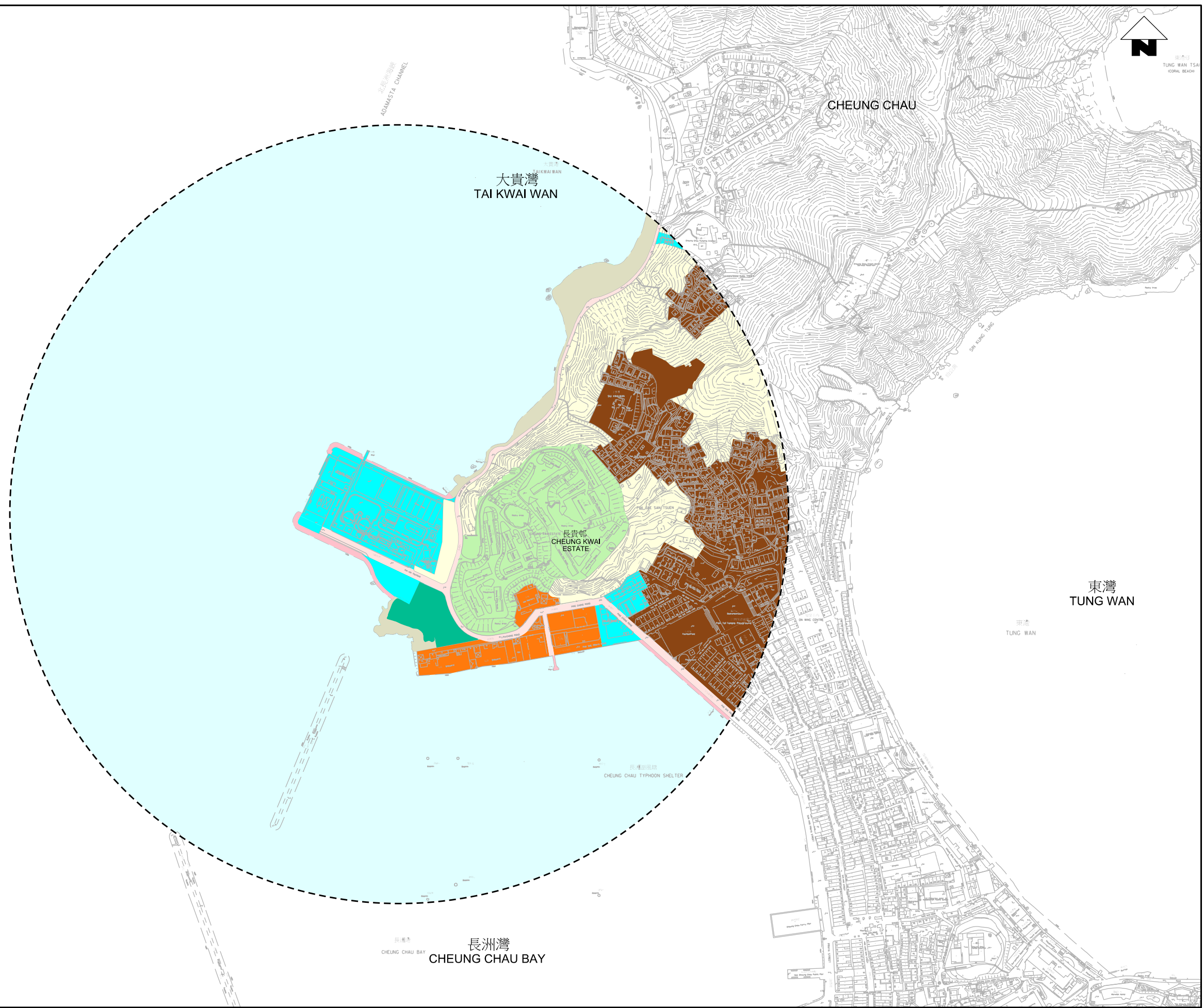


- LEGEND:**
-  500m STUDY AREA
  -  LCA1 - INSTITUTIONAL LCA
  -  LCA2 - SHRUBLAND LCA
  -  LCA3 - TRANSPORTATION CORRIDOR LCA
  -  LCA4 - MEDIUM RISE RESIDENTIAL LCA
  -  LCA5 - VILLAGE LCA
  -  LCA6 - HILLSIDE LCA
  -  LCA7 - INDUSTRIAL LCA
  -  LCA8 - MARINE LCA
  -  LCA9 - NATURAL COASTAL AREA LCA
  -  LCA10 - ARTIFICIAL COASTAL AREA LCA



PRINTED BY: cheu8306 8/12/2013 10:36:50 AM  
 FILENAME: F:\CHINA\UP\image CAD\Project\IS\4572\FIGURE\EIA\4572-EIA-FIG-11.2.dgn