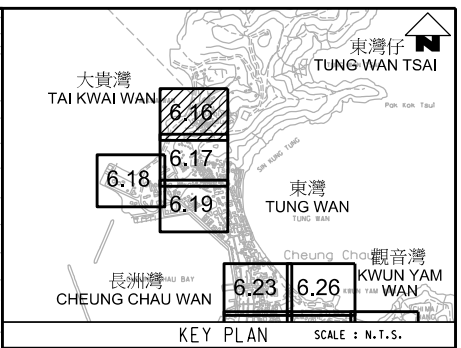
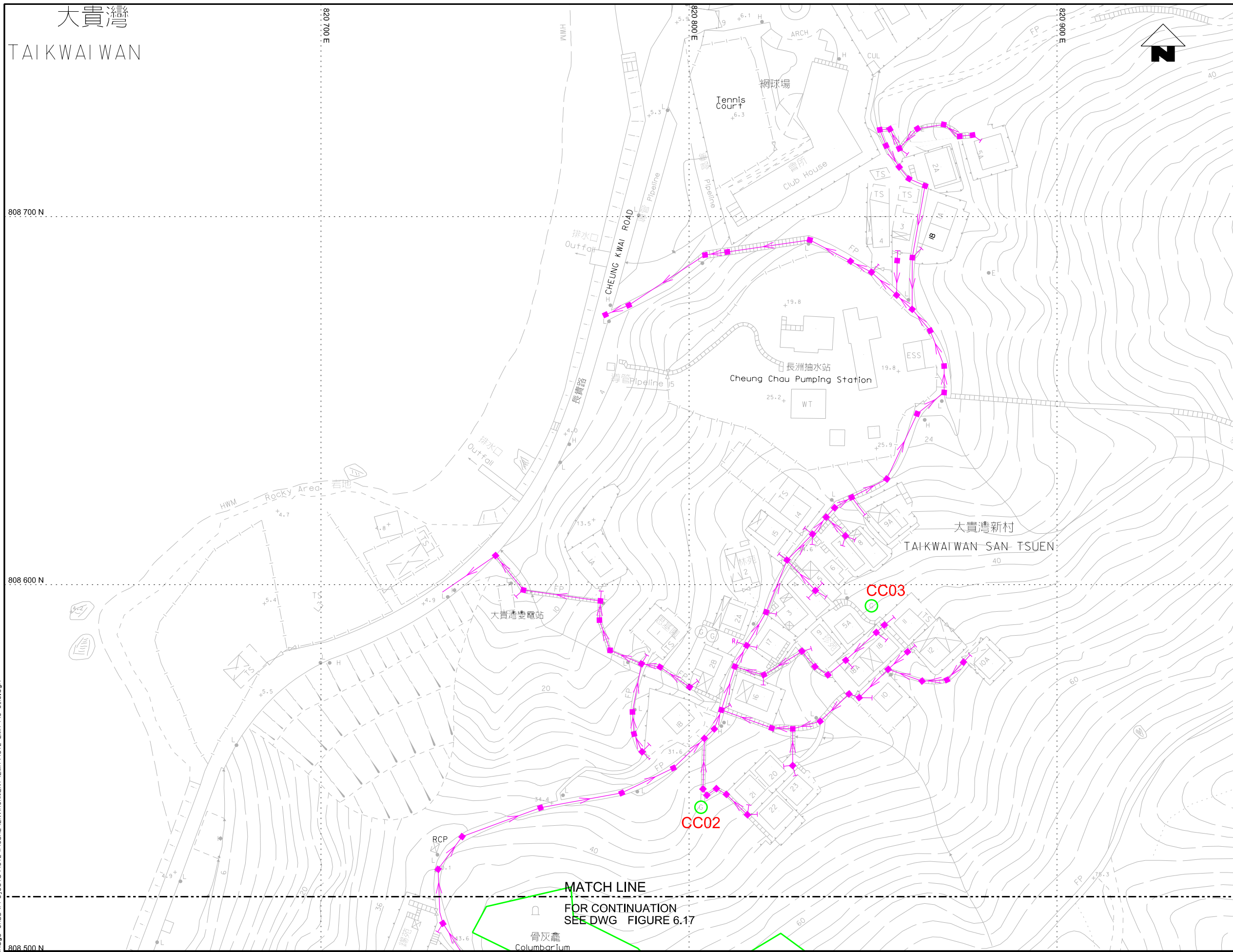
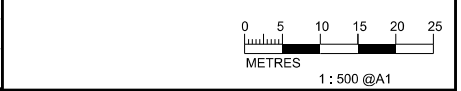


大貴灣  
TAIKWAI WAN



- LEGEND AND ABBREVIATION:
- Proposed Sewer
  - Proposed Manhole
  - Proposed Tapping Pipe (subject to consultation with owners of houses with topographical problem)
  - Existing Dry Weather Flow Interceptor to be Modified
  - Existing Dry Weather Flow Interceptor
  - Location of Built Heritage Resources



PRINTED BY: cheu8306 8/13/2013 6:13:49 PM  
FILENAME: F:\CHINA\DR\image\_CADD\Project\54572\FIGURE\ENVIRONMENT\EMA\4572-EMA-FIG-6.16.dgn

MATCH LINE  
FOR CONTINUATION  
SEE DWG FIGURE 6.17

Agreement No. CE 15/2010 (DS)  
Upgrading of Cheung Chau and Tai O Sewage Collection, Treatment and Disposal Facilities - Design and Construction  
Outlying Islands Sewerage Stage 2 -  
Upgrading of Cheung Chau Sewage Collection, Treatment and Disposal Facilities

Title :	LOCATION OF BUILT HERITAGE RESOURCES (SHEET 1 OF 15)		
Date :	August 2013	Figure :	6.16