






LEGEND :

-  LANDSCAPE IMPACT ASSESSMENT AREA (500m FROM SITE)
-  PROJECT SITE

LANDSCAPE RESOURCES (WITHIN PROJECT SITE)

-  LR3.A - OPEN STORAGE/ VACANT LOT
-  LR6.A - GRASSLAND / SHRUBLAND
-  LR7.A - PONDS AND POND EDGE AREA

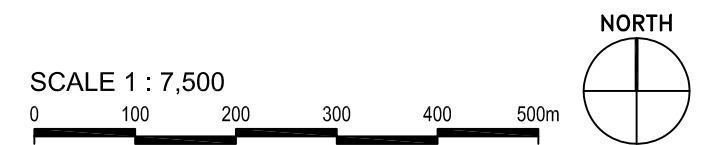


Figure: 11-02A

Title: Landscape Resources Plan (Within Project Site)

Project: Residential cum Passive Recreational Development within "Recreation" ("REC") Zone and Residential (Group C)"Zone at Various Lots in DD 104, Yuen Long, N.T.

 ENVIRON

Drawn by: EI

Checked by: DK

Rev.: -

Date: DEC 2013