










LEGEND :

-  LANDSCAPE IMPACT ASSESSMENT AREA (500m FROM SITE)
-  PROJECT SITE
-  BOUNDARY OF LANDSCAPE CHARACTER AREAS (LCA)
-  LCA1 - RURAL OPEN LANDSCAPE AT ACTIVE / ABANDONED AGRICULTURAL LANDS / FISH PONDS
-  LCA2 - SEMI-RURAL OPEN LANDSCAPE ALONG MANMADE WATER CHANNELS
-  LCA3 - COMPREHENSIVE LOW DENSITY RESIDENTIAL AREAS
-  LCA4 - VILLAGE HOUSE AREAS
-  LCA5 - MAJOR TRANSPORTATION CORRIDORS
-  LCA6 - OPEN STORAGE / WORKSHOPS / UTILITY AREAS

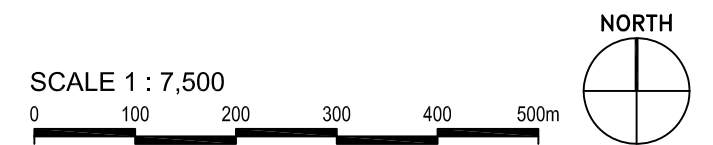


Figure: 11-06

Title: Landscape Character Area Plan

Project: Residential cum Passive Recreational Development within "Recreation" ("REC") Zone and Residential (Group C)" Zone at Various Lots in DD 104, Yuen Long, N.T.



Drawn by: EI

Checked by: DK

Rev.: A

Date: DEC 2013