










LEGEND :

-  LANDSCAPE IMPACT ASSESSMENT AREA (500m FROM SITE)
-  PROJECT SITE
-  BOUNDARY OF LANDSCAPE CHARACTER AREAS (LCA)

SIGNIFICANCE OF LANDSCAPE IMPACT

-  INSUBSTANTIAL
-  SLIGHT
-  SLIGHT BENEFICIAL
-  MODERATE NEGATIVE
-  MODERATE BENEFICIAL
-  SUBSTANTIAL NEGATIVE

LANDSCAPE CHARACTERS

LCA1	RURAL OPEN LANDSCAPE AT ACTIVE/ ABANDONED AGRICULTURAL LANDS/ FISH PONDS
LCA2	SEMI-RURAL OPEN LANDSCAPE ALONG MANMADE WATER CHANNELS
LCA3	COMPREHENSIVE LOW DENSITY RESIDENTIAL AREAS
LCA4	VILLAGE HOUSE AREAS
LCA5	MAJOR TRANSPORTATION CORRIDORS
LCA6	OPEN STORAGE/ WORKSHOPS/ UTILITY AREAS

SCALE 1 : 7,500



NORTH

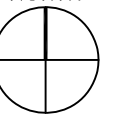


Figure: 11-30

Title: Residual Landscape Character Impacts During Construction

Project: Residential cum Passive Recreational Development within "Recreation" ("REC") Zone and Residential (Group C)"Zone at Various Lots in DD 104, Yuen Long, N.T.



Drawn by: EI

Checked by: DK

Rev.: B

Date: FEB 2014