

Project: 227724-50 ARQ  
 Title: Traffic Flow (Year 2041 AM)

ID	Road Description	Flow (veh/hr)	PHV (%)	SPD (km/h)
11	Shun King St	340	35.8	50
33	Lee On Road (NB)	476	35.8	50
34	Lee On Road (NB)	471	35.8	50
35	Lee On Road (SB)	123	35.8	50
36	Lee On Road (NB)	471	35.8	50
37	Lee On Road (SB)	465	35.8	50
43	Shun On Road (WB)	278	35.8	50
44	Shun On Road (EB)	387	35.8	50
45	Shun On Road (WB)	278	35.8	50
46	Shun On Road (EB)	387	35.8	50
49	Shun On Road (WB)	340	35.8	50
50	Shun On Road (EB)	669	35.8	50
58	Clear Water Bay Road (WB)	1198	35.8	50
67	Clear Water Bay Road (EB)	1132	27.1	70
68	Clear Water Bay Road (WB)	1724	27.1	70
70	DAR (NB)	643	35.8	50
88	DAR (NB)	28	35.8	50
89	DAR (SB)	121	35.8	50
90	DAR (NB)	616	35.8	50
91	DAR (SB)	131	35.8	50
92	DAR (NB)	512	35.8	50
93	DAR (SB)	59	35.8	50
94	DAR (SB)	12	35.8	50
95	DAR (NB)	29	35.8	50
96	DAR (SB)	43	35.8	50
97	DAR (NB)	398	35.8	50
98	DAR (WB)	490	35.8	50
99	DAR (EB)	112	35.8	50
100	Sau Mau Ping Road (NWB)	867	35.8	50
101	Sau Mau Ping Road (SEB)	579	35.8	50
102	Sau Mau Ping Road (NWB)	707	35.8	50
103	Sau Mau Ping Road (SEB)	753	35.8	50
104	Sau Ming Road (NB)	291	35.8	50
105	Sau Ming Road (SB)	341	35.8	50
106	Sau Mau Ping Road (NWB)	593	35.8	50
107	Sau Mau Ping Road (SEB)	575	35.8	50
110	Sau Mau Ping Road (NWB)	599	35.8	50
111	Sau Mau Ping Road (SEB)	613	35.8	50
112	Po Lam Road (EB)	369	35.8	50
113	Po Lam Road (EB)	961	35.8	50
114	Po Lam Road (WB)	299	35.8	50
115	Po Lam Road (WB)	1247	35.8	50
117	Sau Mau Ping Rd (SEB)	237	35.8	50
120	Sau Mau Ping Rd (SEB)	1484	35.8	50
121	Sau Mau Ping Rd (NWB)	1255	35.8	50
122	Po Lam Road (WB)	1259	35.8	50
123	Po Lam Road (EB)	1179	35.8	50
124	Po Lam Road (WB)	741	35.8	50
125	Po Lam Road (EB)	490	35.8	50
126	Tsui Lam Road	476	35.8	50

Project: 227724-50 ARQ  
 Title: Traffic Flow (Year 2041 AM)

ID	Road Description	Flow (veh/hr)	PHV (%)	SPD (km/h)
127	Po Lam Road (WB)	460	35.8	50
128	Po Lam Road (EB)	620	35.8	50
129	Sau Mau Ping Rd (NWB)	1247	35.8	50
130	Sau Mau Ping Rd (SEB)	1645	35.8	50
153	Roundabout (TKO Rd to SMP Rd)	386	36.8	50
158	Clear Water Bay Road (EB)	1274	36.8	50
159	Clear Water Bay Road (EB)	904	36.8	50
160	Clear Water Bay Road (EB)	1331	27.1	50
161	Clear Water Bay Road (WB)	1905	27.1	50
163	Clear Water Bay Road (EB)	199	27.1	50
165	DAR (NB)	309	35.8	50
166	DAR (NB)	309	35.8	50
167	Clear Water Bay Road (EB)	26	35.8	50
168	DAR (SB)	252	35.8	50
170	DAR (NB)	176	23.4	50
171	DAR (NB)	198	23.4	50
172	DAR (SB)	39	23.4	50
173	DAR (NB)	300	23.4	50
174	DAR (SB)	481	23.4	50
175	DAR (EB)	310	23.4	50
176	DAR (WB)	380	23.4	50
177	DAR (NB)	210	23.4	50
178	DAR (SB)	321	23.4	50
179	DAR (NB)	461	23.4	50
180	DAR (SB)	402	23.4	50
181	DAR (NB)	250	23.4	50
182	DAR (SB)	430	23.4	50
183	DAR (EB)	19	23.4	50
184	DAR (WB)	20	23.4	50
185	Po Lam Road (EB)	710	35.8	50
186	Po Lam Road (WB)	1184	35.8	50
192	Sau Mau Ping Rd (NWB)	986	36.8	50
195	Elevated Road (WB)	310	35.8	50
196	Elevated Road (EB)	1981	35.8	50
197	Tseung Kwan O Rd (EB)	1332	36.8	70
198	Tseung Kwan O Rd (WB)	2729	36.8	70
203	Lee On Road (SB)	465	35.8	50
255	DAR (NB)	74	23.4	50
256	DAR (SB)	91	23.4	50
257	DAR (NB)	232	35.8	50
258	Po Lam Road (EB)	478	35.8	50
260	DAR (NB)	643	35.8	50
261	DAR (SB)	252	35.8	50
262	DAR (SB)	9	35.8	50
263	DAR (NB)	36	35.8	50
264	DAR (SB)	55	35.8	50
265	DAR (NB)	428	35.8	50
266	DAR (SB)	68	35.8	50
267	DAR (NB)	92	35.8	50
268	DAR (SB)	43	35.8	50

Project: 227724-50 ARQ  
 Title: Traffic Flow (Year 2041 AM)

ID	Road Description	Flow (veh/hr)	PHV (%)	SPD (km/h)
269	DAR (NB)	398	35.8	50
270	Sau Ming Road (NB)	273	35.8	50
271	Sau Ming Road (SB)	390	35.8	50
272	Po Lam Road (WB)	1546	35.8	50
273	Po Lam Road (EB)	1330	35.8	50
275	DAR (NB)	267	23.4	50
276	DAR (NB)	284	23.4	50
277	DAR (SB)	525	23.4	50
280	Po Tat Estate - Slip Rd (SB)	229	35.8	50
281	Po Tat Estate - Slip Rd (NB)	365	35.8	50
283	Access Road (EB)	10	35.8	50
284	Access Road (EB)	10	35.8	50
(166+167)	DAR (NB)	309	35.8	50
(161-168)	Clear Water Bay Road (WB)	1734	26.0	50
(108+109)	Sau Fung St	553	35.8	50
(276-257)	DAR (NB)	52	35.8	50
(58-165)	Clear Water Bay Road (WB)	927	35.8	50

Project: 227724-50 ARQ  
 Title: Traffic Flow (Year 2015 AM)

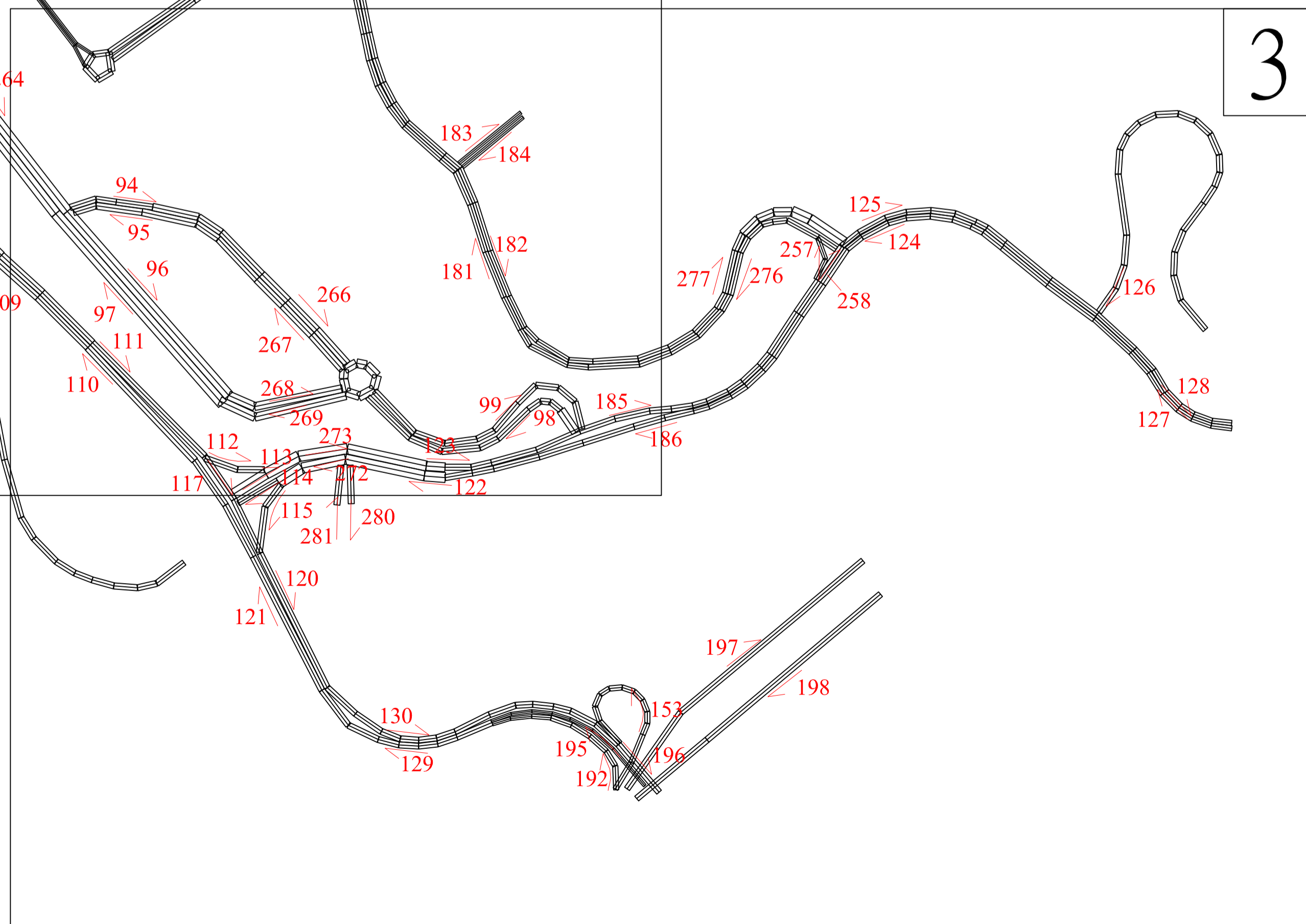
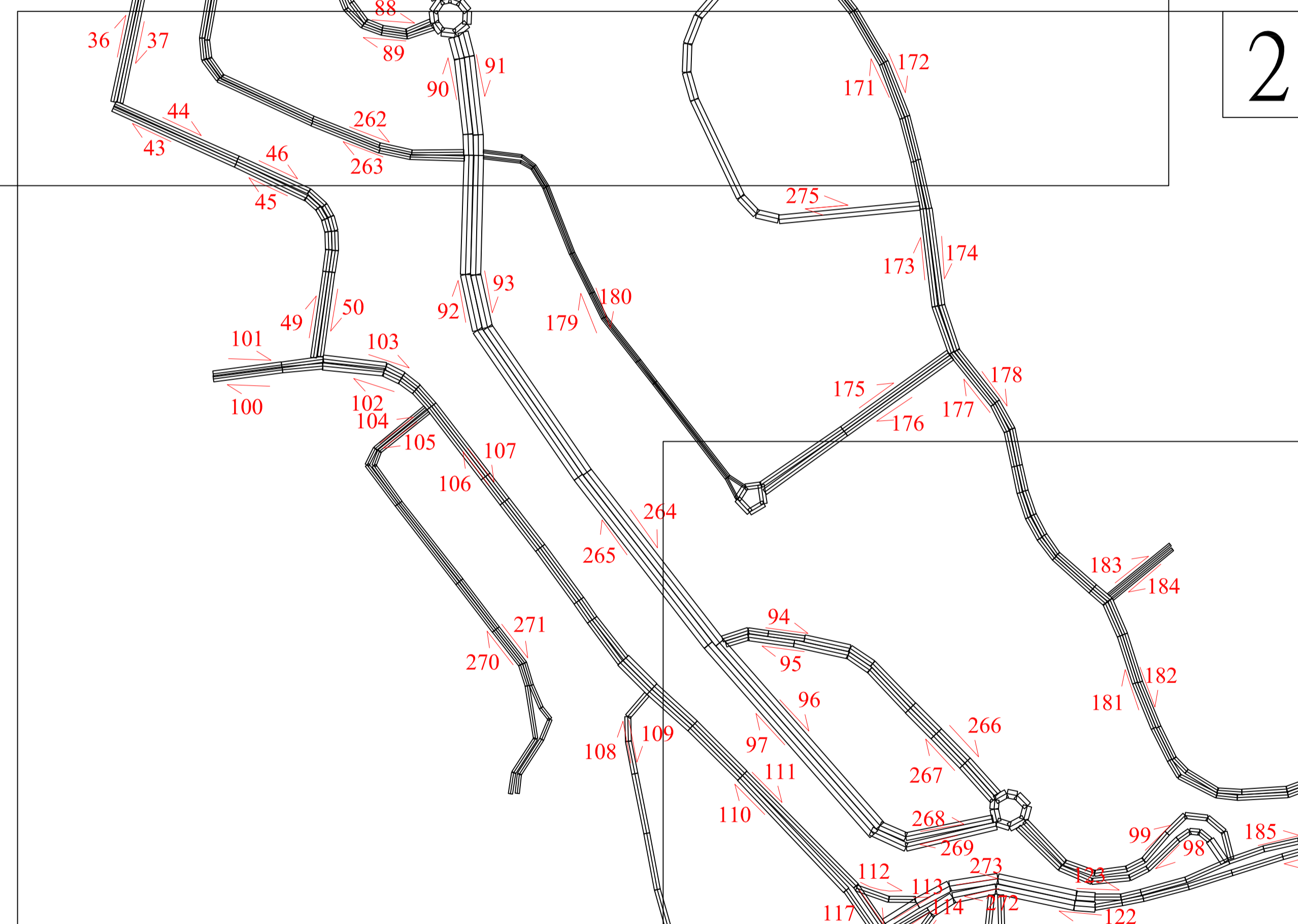
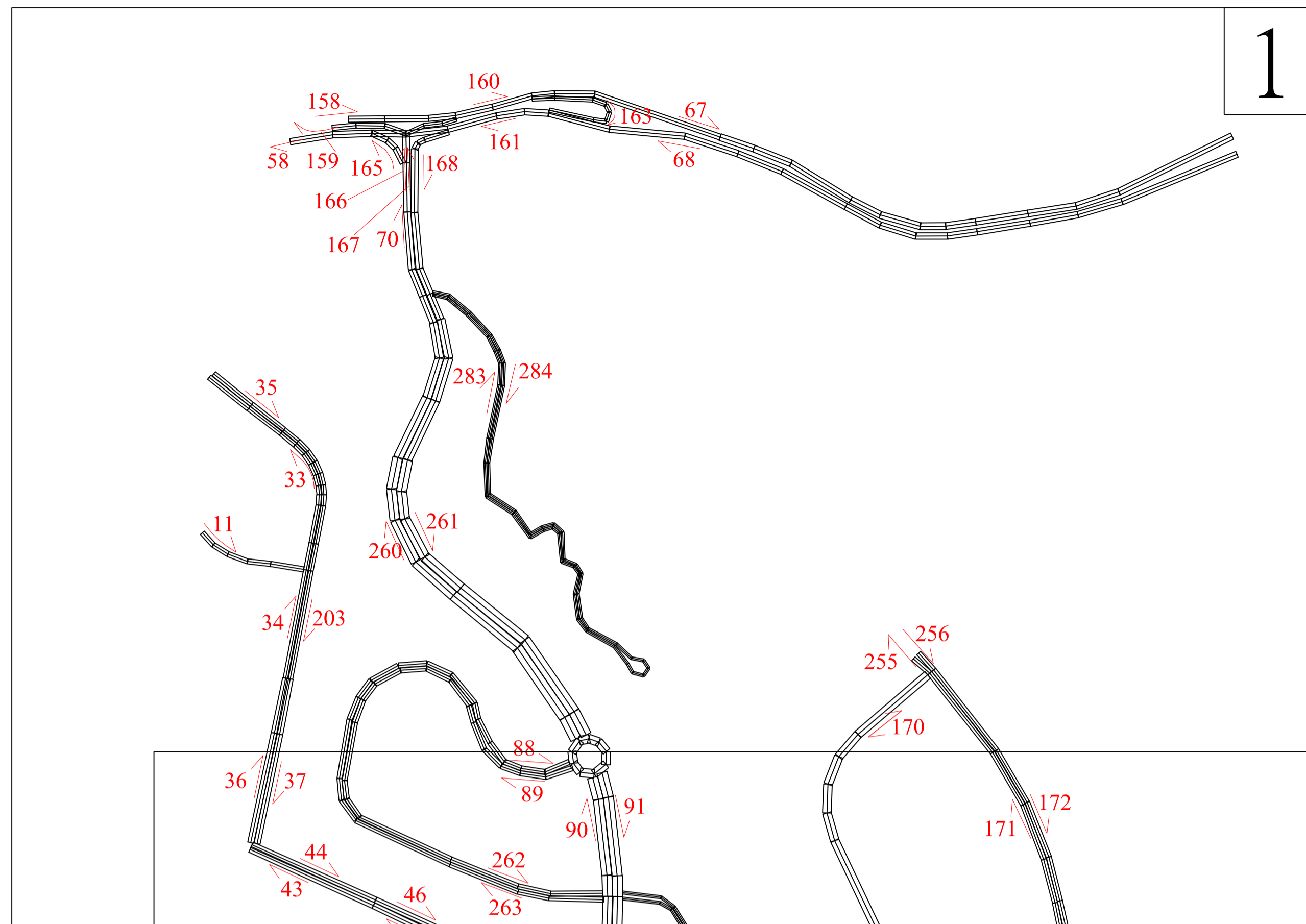
ID	Road Description	Flow (veh/hr)	PHV (%)	SPD (km/h)
11	Shun King St	266	35.8	50
33	Lee On Road (NB)	322	35.8	50
34	Lee On Road (NB)	317	35.8	50
35	Lee On Road (SB)	61	35.8	50
36	Lee On Road (NB)	317	35.8	50
37	Lee On Road (SB)	327	35.8	50
43	Shun On Road (WB)	199	35.8	50
44	Shun On Road (EB)	243	35.8	50
45	Shun On Road (WB)	199	35.8	50
46	Shun On Road (EB)	243	35.8	50
49	Shun On Road (WB)	222	35.8	50
50	Shun On Road (EB)	345	35.8	50
58	Clear Water Bay Road (WB)	912	35.8	50
67	Clear Water Bay Road (EB)	1021	27.1	70
68	Clear Water Bay Road (WB)	1569	27.1	70
70	DAR (NB)	266	35.8	50
88	DAR (NB)	24	35.8	50
89	DAR (SB)	126	35.8	50
90	DAR (NB)	242	35.8	50
91	DAR (SB)	36	35.8	50
92	DAR (NB)	248	35.8	50
93	DAR (SB)	40	35.8	50
94	DAR (SB)	36	35.8	50
95	DAR (NB)	124	35.8	50
96	DAR (SB)	36	35.8	50
97	DAR (NB)	51	35.8	50
98	DAR (WB)	102	35.8	50
99	DAR (EB)	73	35.8	50
100	Sau Mau Ping Road (NWB)	919	35.8	50
101	Sau Mau Ping Road (SEB)	327	35.8	50
102	Sau Mau Ping Road (NWB)	878	35.8	50
103	Sau Mau Ping Road (SEB)	418	35.8	50
104	Sau Ming Road (NB)	243	35.8	50
105	Sau Ming Road (SB)	221	35.8	50
106	Sau Mau Ping Road (NWB)	787	35.8	50
107	Sau Mau Ping Road (SEB)	368	35.8	50
110	Sau Mau Ping Road (NWB)	805	35.8	50
111	Sau Mau Ping Road (SEB)	366	35.8	50
112	Po Lam Road (EB)	230	35.8	50
113	Po Lam Road (EB)	447	35.8	50
114	Po Lam Road (WB)	496	35.8	50
115	Po Lam Road (WB)	842	35.8	50
117	Sau Mau Ping Rd (SEB)	131	35.8	50
120	Sau Mau Ping Rd (SEB)	972	35.8	50
121	Sau Mau Ping Rd (NWB)	750	35.8	50
122	Po Lam Road (WB)	1173	35.8	50
123	Po Lam Road (EB)	525	35.8	50
124	Po Lam Road (WB)	1141	35.8	50
125	Po Lam Road (EB)	422	35.8	50
126	Tsui Lam Road	445	35.8	50

Project: 227724-50 ARQ  
 Title: Traffic Flow (Year 2015 AM)

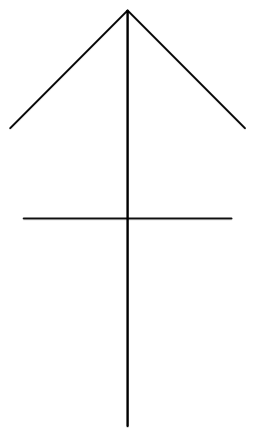
ID	Road Description	Flow (veh/hr)	PHV (%)	SPD (km/h)
127	Po Lam Road (WB)	430	35.8	50
128	Po Lam Road (EB)	579	35.8	50
129	Sau Mau Ping Rd (NWB)	897	35.8	50
130	Sau Mau Ping Rd (SEB)	1088	35.8	50
153	Roundabout (TKO Rd to SMP Rd)	266	36.8	50
158	Clear Water Bay Road (EB)	1041	36.8	50
159	Clear Water Bay Road (EB)	728	36.8	50
160	Clear Water Bay Road (EB)	1021	27.1	50
161	Clear Water Bay Road (WB)	1569	27.1	50
163	Clear Water Bay Road (EB)	-	-	-
165	DAR (NB)	105	35.8	50
166	DAR (NB)	105	35.8	50
167	Clear Water Bay Road (EB)	57	35.8	50
168	DAR (SB)	162	35.8	50
170	DAR (NB)	-	-	-
171	DAR (NB)	-	-	-
172	DAR (SB)	-	-	-
173	DAR (NB)	-	-	-
174	DAR (SB)	-	-	-
175	DAR (EB)	-	-	-
176	DAR (WB)	-	-	-
177	DAR (NB)	-	-	-
178	DAR (SB)	-	-	-
179	DAR (NB)	-	-	-
180	DAR (SB)	-	-	-
181	DAR (NB)	-	-	-
182	DAR (SB)	-	-	-
183	DAR (EB)	-	-	-
184	DAR (WB)	-	-	-
185	Po Lam Road (EB)	443	35.8	50
186	Po Lam Road (WB)	1121	35.8	50
192	Sau Mau Ping Rd (NWB)	621	36.8	50
195	Elevated Road (WB)	171	35.8	50
196	Elevated Road (EB)	1323	35.8	50
197	Tseung Kwan O Rd (EB)	3066	36.8	70
198	Tseung Kwan O Rd (WB)	2599	36.8	70
203	Lee On Road (SB)	327	35.8	50
255	DAR (NB)	-	-	-
256	DAR (SB)	-	-	-
257	DAR (NB)	-	-	-
258	Po Lam Road (EB)	443	35.8	50
260	DAR (NB)	266	35.8	50
261	DAR (SB)	162	35.8	50
262	DAR (SB)	5	35.8	50
263	DAR (NB)	6	35.8	50
264	DAR (SB)	36	35.8	50
265	DAR (NB)	124	35.8	50
266	DAR (SB)	36	35.8	50
267	DAR (NB)	51	35.8	50
268	DAR (SB)	36	35.8	50

Project: 227724-50 ARQ  
 Title: Traffic Flow (Year 2015 AM)

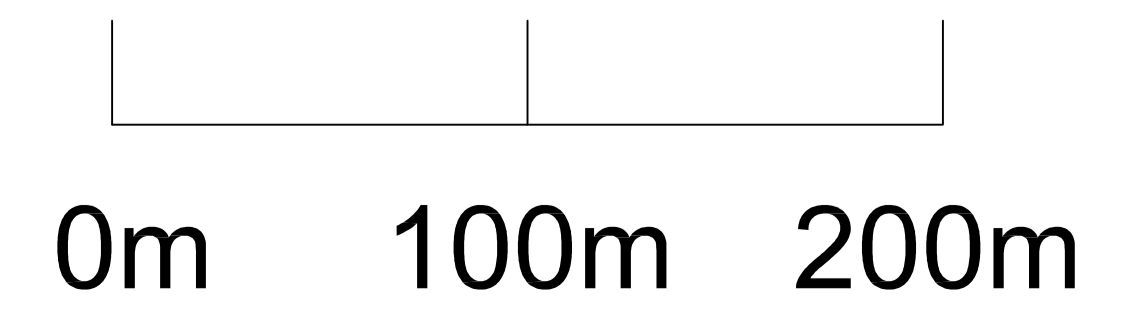
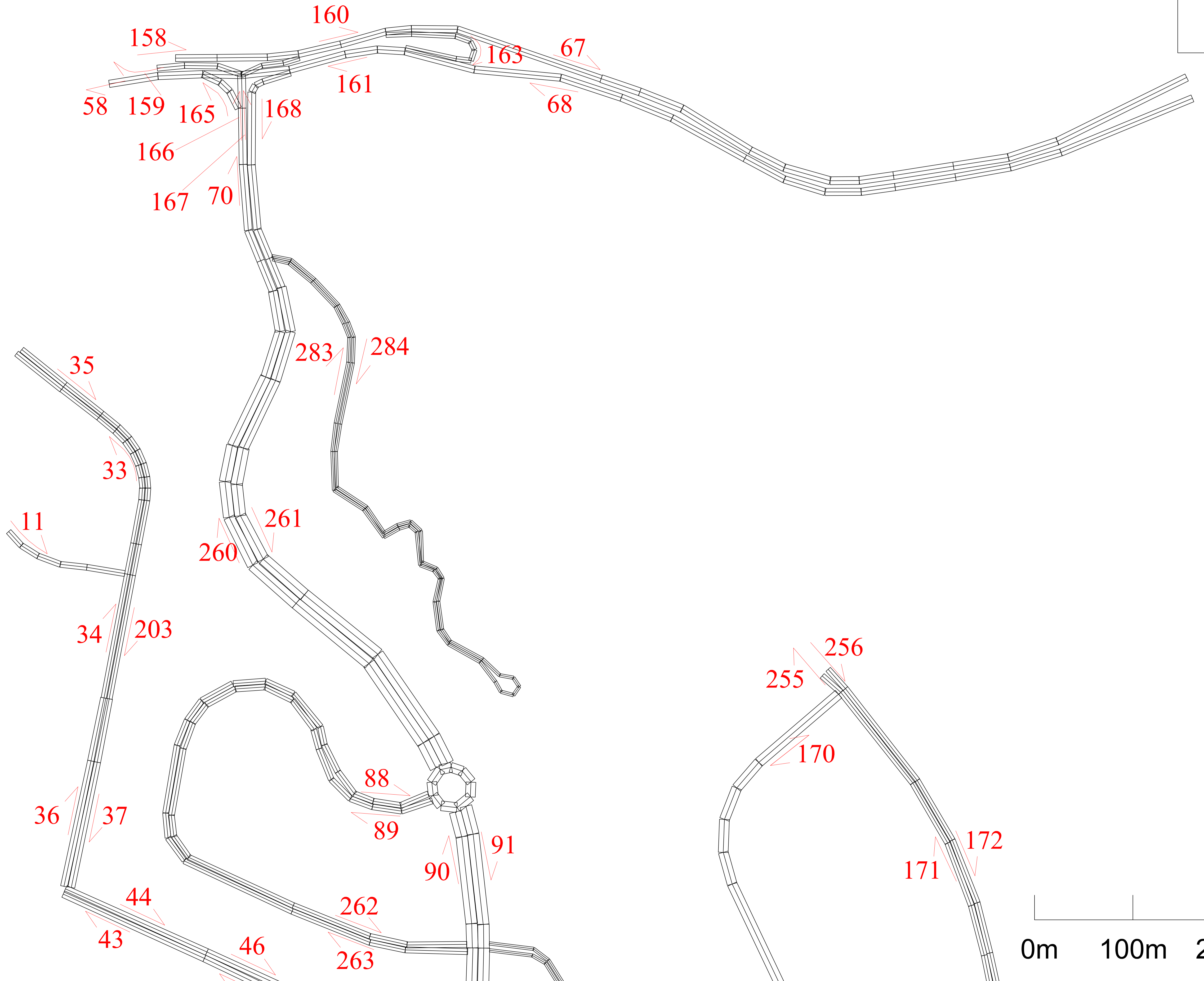
ID	Road Description	Flow (veh/hr)	PHV (%)	SPD (km/h)
269	DAR (NB)	51	35.8	50
270	Sau Ming Road (NB)	309	35.8	50
271	Sau Ming Road (SB)	208	35.8	50
272	Po Lam Road (WB)	1338	35.8	50
273	Po Lam Road (EB)	677	35.8	50
275	DAR (NB)	-	-	-
276	DAR (NB)	-	-	-
277	DAR (SB)	-	-	-
280	Po Tat Estate - Slip Rd (SB)	231	35.8	50
281	Po Tat Estate - Slip Rd (NB)	244	35.8	50
283	Access Road (EB)	-	-	-
284	Access Road (EB)	-	-	-
(166+167)	DAR (NB)	162	35.8	50
(161-168)	Clear Water Bay Road (WB)	1407	26.0	50
(108+109)	Sau Fung St	338	35.8	50
(276-257)	DAR (NB)	-	-	-
(58-165)	Clear Water Bay Road (WB)	807	35.8	50

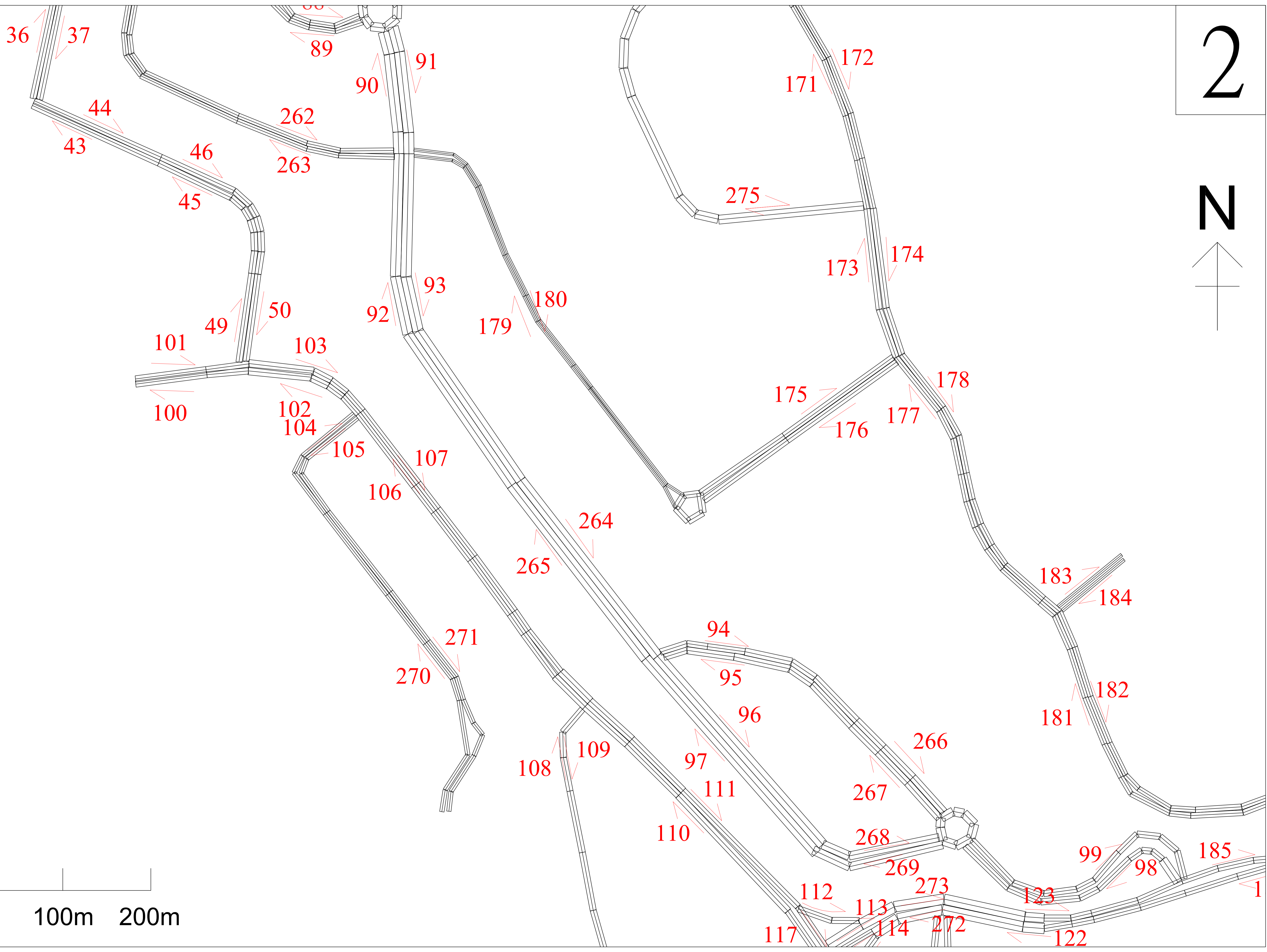
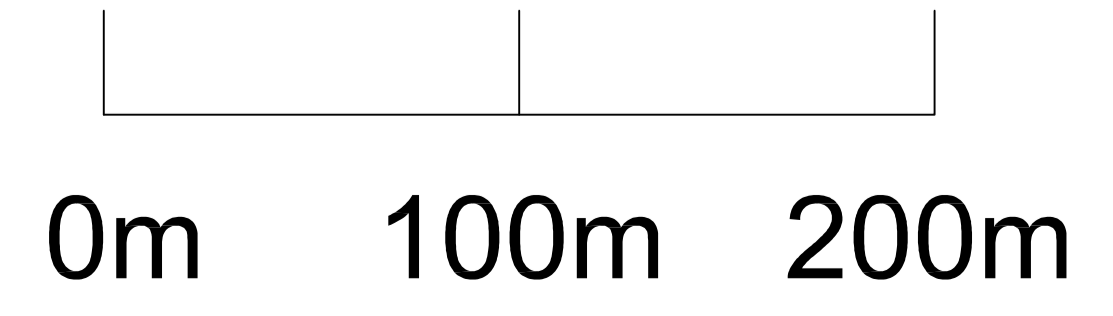
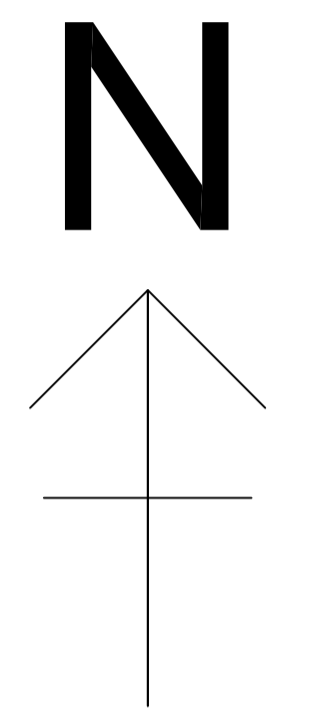


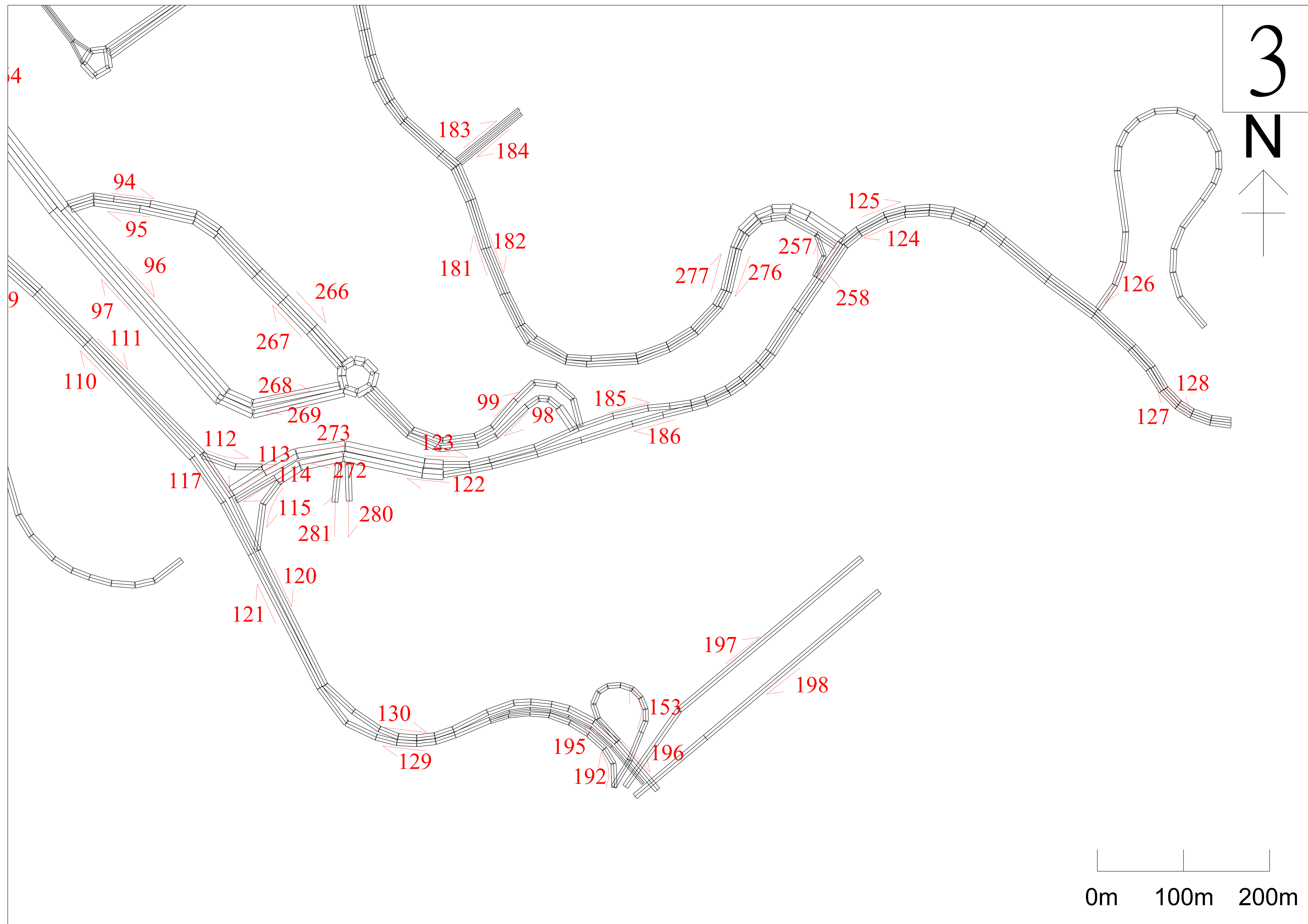
N



1

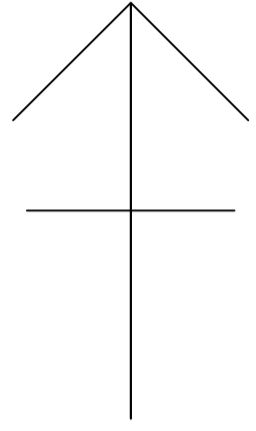






3

N



0m 100m 200m