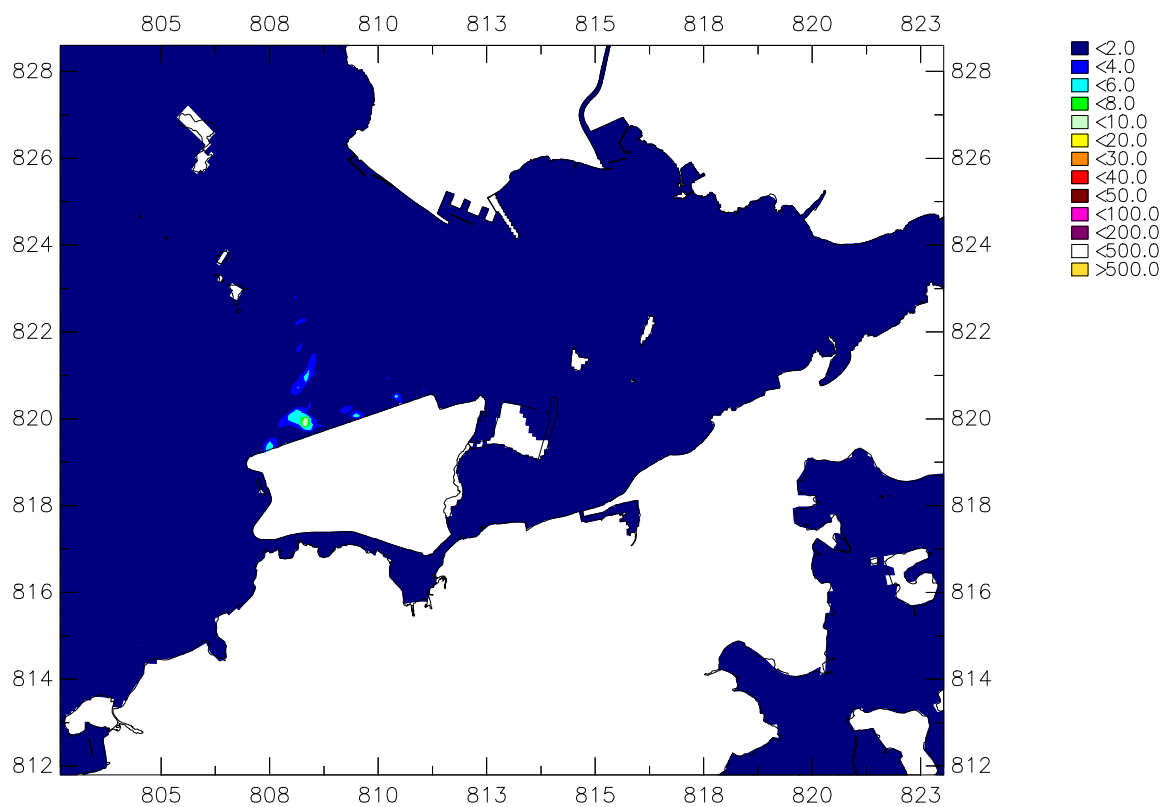
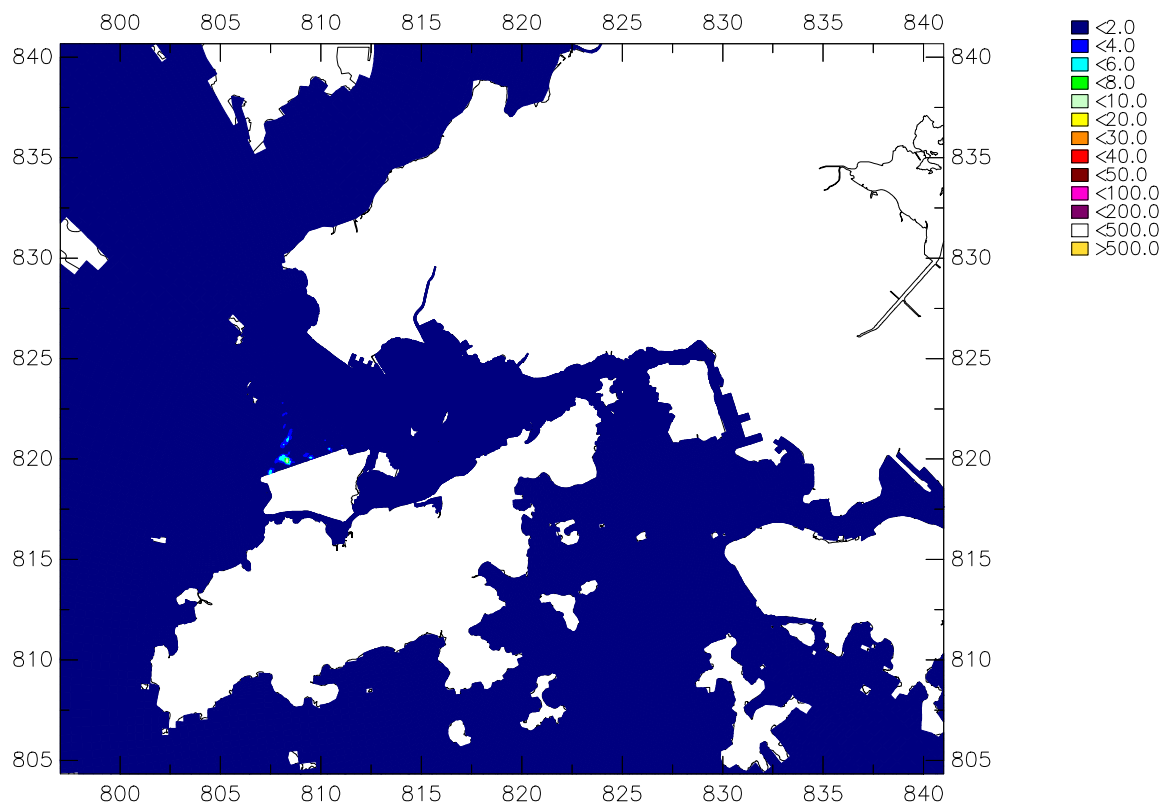


Appendix 8.10 - Figure List

	Year 2016, Dry season, Mitigated, Project Only
Figure 001	SS contour plot - Surface, Spring Tide, High
Figure 002	SS contour plot - Mid Depth, Spring Tide, High
Figure 003	SS contour plot - Bottom, Spring Tide, High
Figure 004	SS contour plot - Surface, Spring Tide, Low
Figure 005	SS contour plot - Mid Depth, Spring Tide, Low
Figure 006	SS contour plot - Bottom, Spring Tide, Low
Figure 007	SS contour plot - Surface, Neap Tide, High
Figure 008	SS contour plot - Mid Depth, Neap Tide, High
Figure 009	SS contour plot - Bottom, Neap Tide, High
Figure 010	SS contour plot - Surface, Neap Tide, Low
Figure 011	SS contour plot - Mid Depth, Neap Tide, Low
Figure 012	SS contour plot - Bottom, Neap Tide, Low
	Year 2016, Wet season, Mitigated, Project Only
Figure 013	SS contour plot - Surface, Spring Tide, High
Figure 014	SS contour plot - Mid Depth, Spring Tide, High
Figure 015	SS contour plot - Bottom, Spring Tide, High
Figure 016	SS contour plot - Surface, Spring Tide, Low
Figure 017	SS contour plot - Mid Depth, Spring Tide, Low
Figure 018	SS contour plot - Bottom, Spring Tide, Low
Figure 019	SS contour plot - Surface, Neap Tide, High
Figure 020	SS contour plot - Mid Depth, Neap Tide, High
Figure 021	SS contour plot - Bottom, Neap Tide, High
Figure 022	SS contour plot - Surface, Neap Tide, Low
Figure 023	SS contour plot - Mid Depth, Neap Tide, Low
Figure 024	SS contour plot - Bottom, Neap Tide, Low
Figure 025	SS time history plot of location with principal criteria exceedance (C7a and C8)
	Year 2017, Dry season, Mitigated, Project Only
Figure 026	SS contour plot - Surface, Spring Tide, High
Figure 027	SS contour plot - Mid Depth, Spring Tide, High
Figure 028	SS contour plot - Bottom, Spring Tide, High
Figure 029	SS contour plot - Surface, Spring Tide, Low
Figure 030	SS contour plot - Mid Depth, Spring Tide, Low
Figure 031	SS contour plot - Bottom, Spring Tide, Low
Figure 032	SS contour plot - Surface, Neap Tide, High
Figure 033	SS contour plot - Mid Depth, Neap Tide, High
Figure 034	SS contour plot - Bottom, Neap Tide, High
Figure 035	SS contour plot - Surface, Neap Tide, Low
Figure 036	SS contour plot - Mid Depth, Neap Tide, Low
Figure 037	SS contour plot - Bottom, Neap Tide, Low
	Year 2017, Wet season, Mitigated, Project Only
Figure 038	SS contour plot - Surface, Spring Tide, High
Figure 039	SS contour plot - Mid Depth, Spring Tide, High
Figure 040	SS contour plot - Bottom, Spring Tide, High
Figure 041	SS contour plot - Surface, Spring Tide, Low
Figure 042	SS contour plot - Mid Depth, Spring Tide, Low
Figure 043	SS contour plot - Bottom, Spring Tide, Low
Figure 044	SS contour plot - Surface, Neap Tide, High
Figure 045	SS contour plot - Mid Depth, Neap Tide, High
Figure 046	SS contour plot - Bottom, Neap Tide, High
Figure 047	SS contour plot - Surface, Neap Tide, Low
Figure 048	SS contour plot - Mid Depth, Neap Tide, Low
Figure 049	SS contour plot - Bottom, Neap Tide, Low
Figure 050	SS time history plot of locations with principal criteria exceedance (C7a)



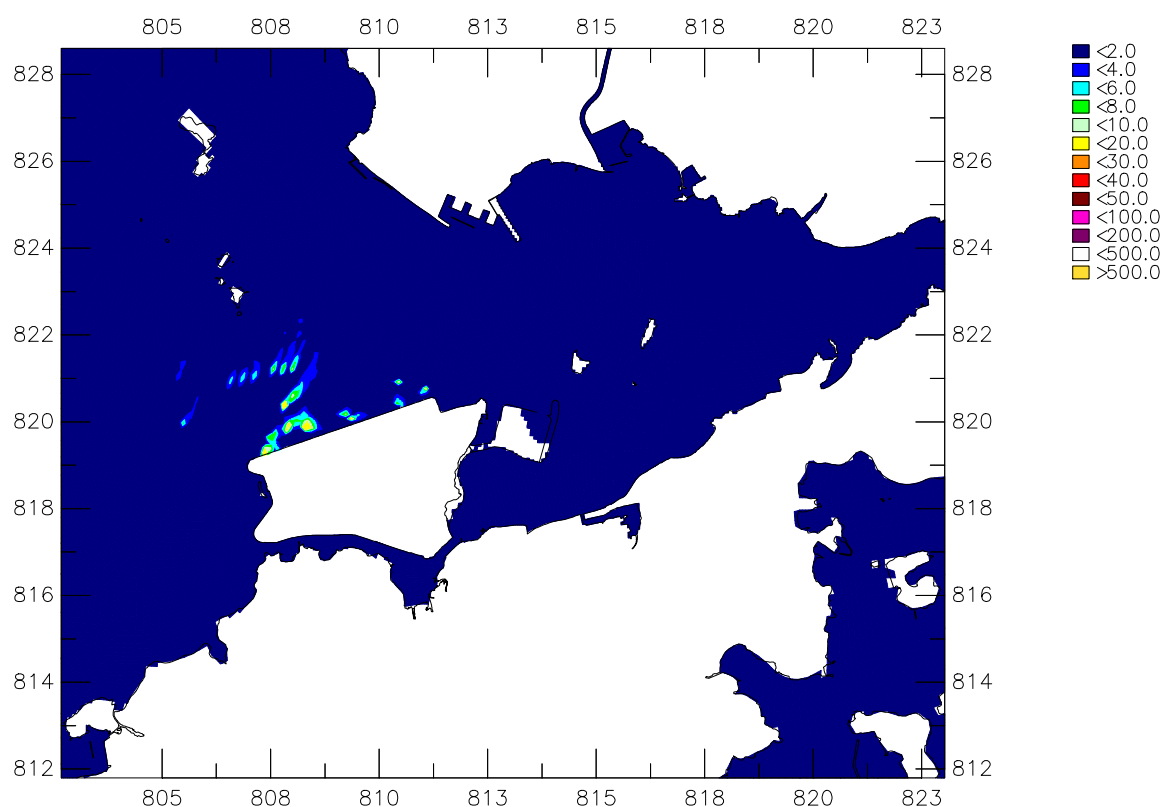
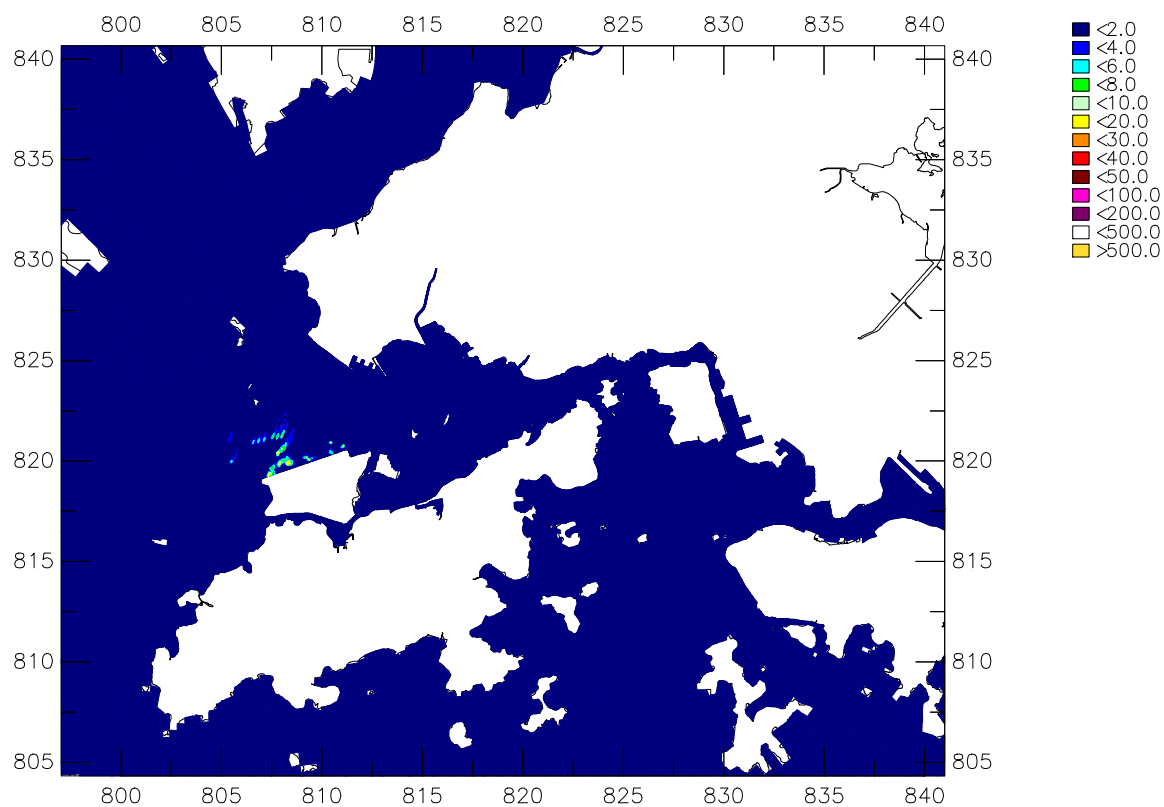
Year 2016, Mitigated
SS (mg/L) Contour, Dry Season, Surface
Spring Tide, High

Jan 2014

Figure 001

31 July 10:00

Mott MacDonald Hong Kong Limited



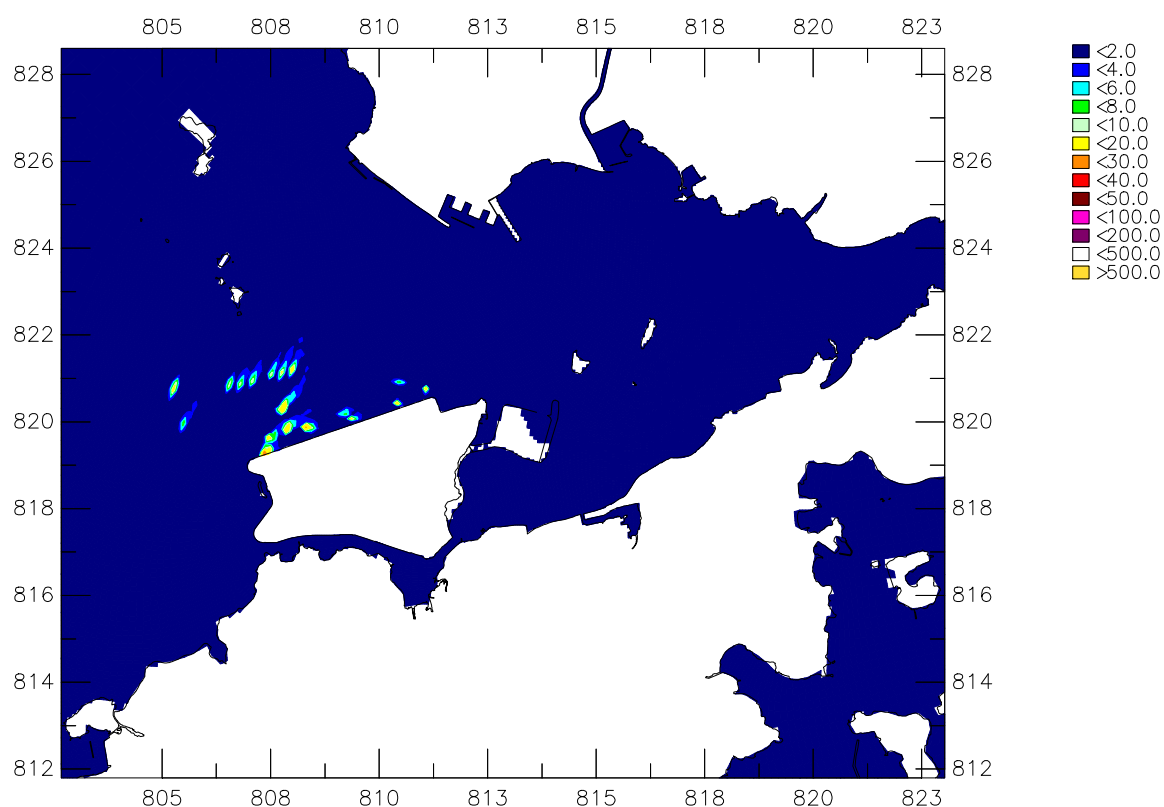
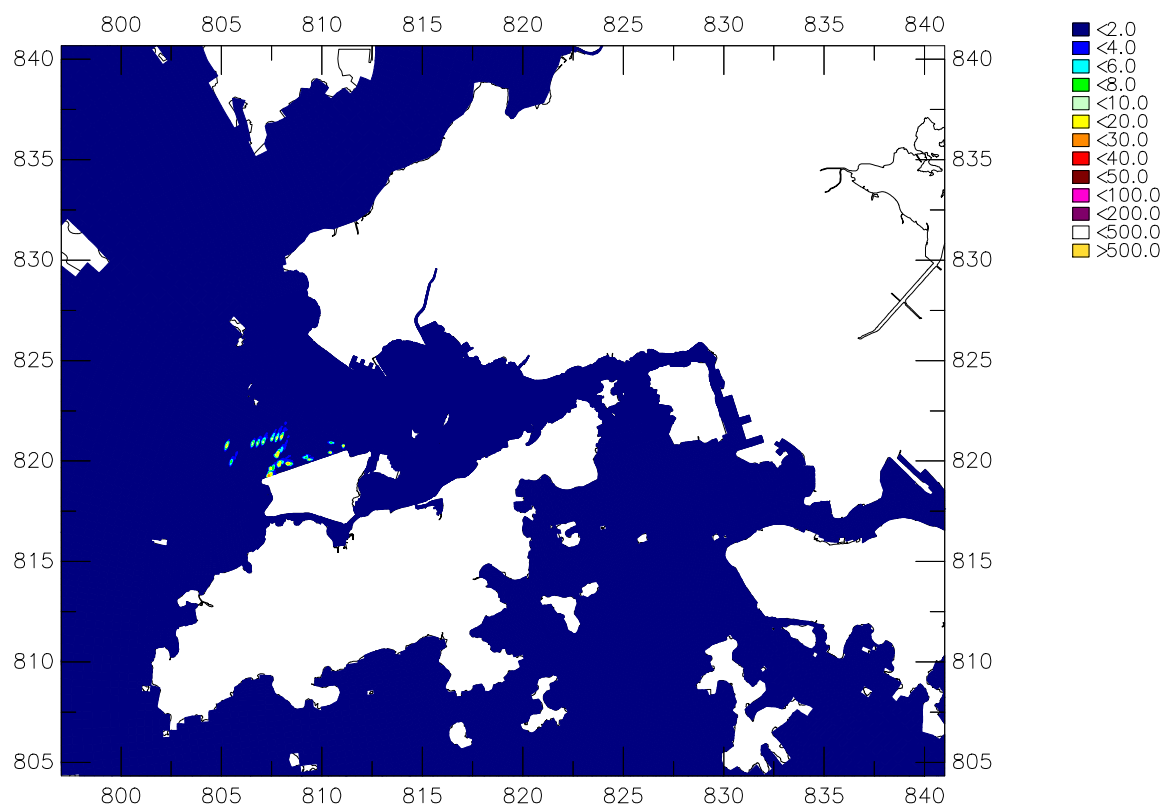
Year 2016, Mitigated
 SS (mg/L) Contour, Dry Season, Mid Depth
 Spring Tide, High

Jan 2014

Figure 002

31 July 10:00

Mott MacDonald Hong Kong Limited



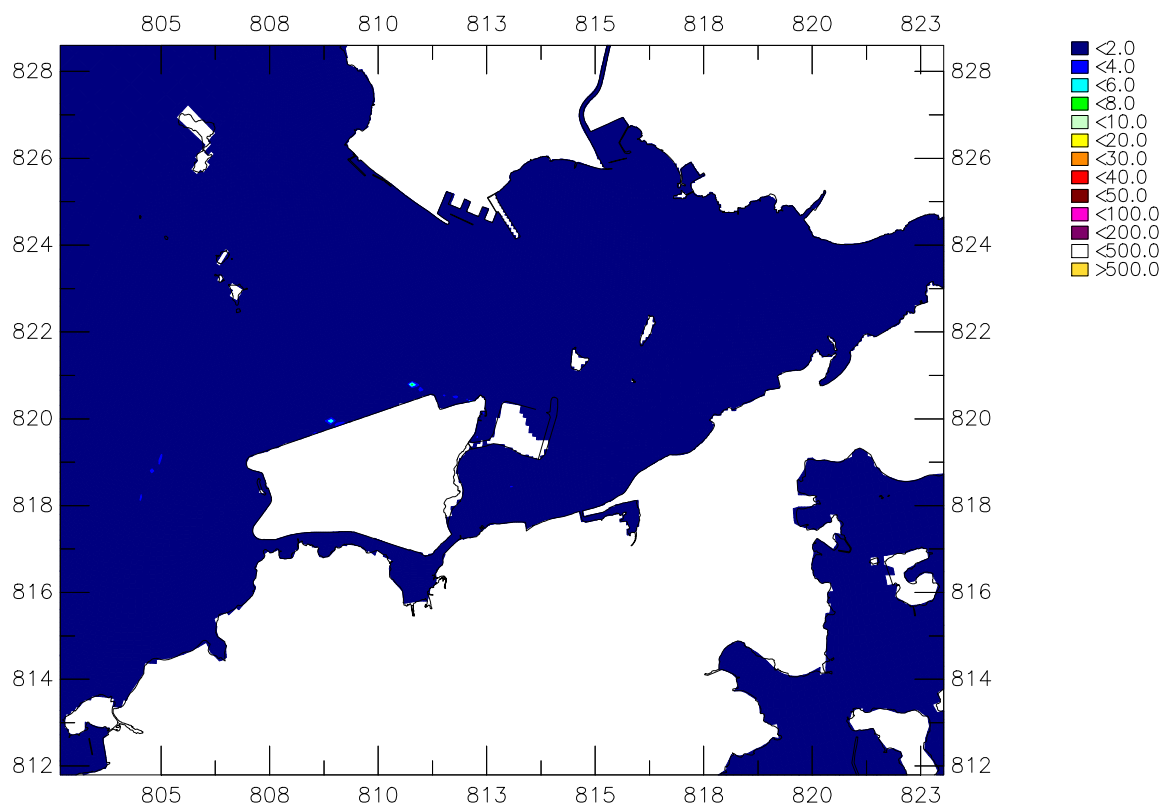
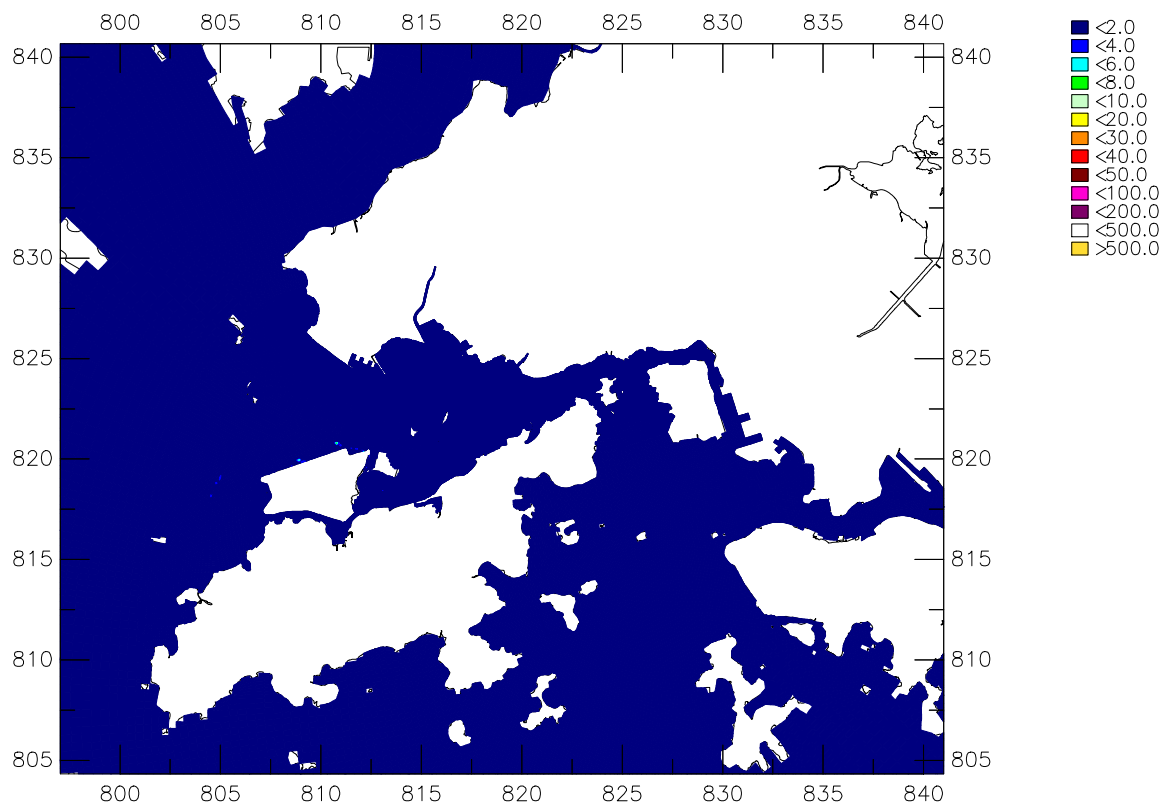
Year 2016, Mitigated
SS (mg/L) Contour, Dry Season, Bottom
Spring Tide, High

Jan 2014

Figure 003

31 July 10:00

Mott MacDonald Hong Kong Limited



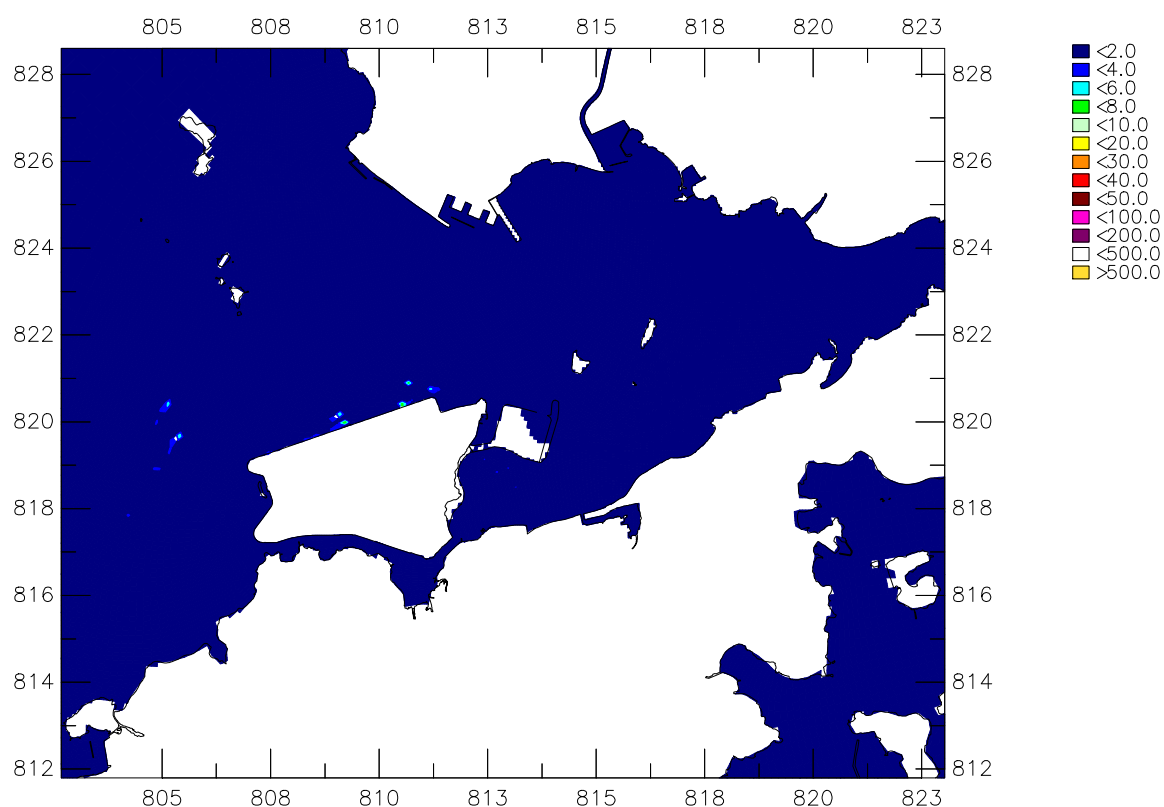
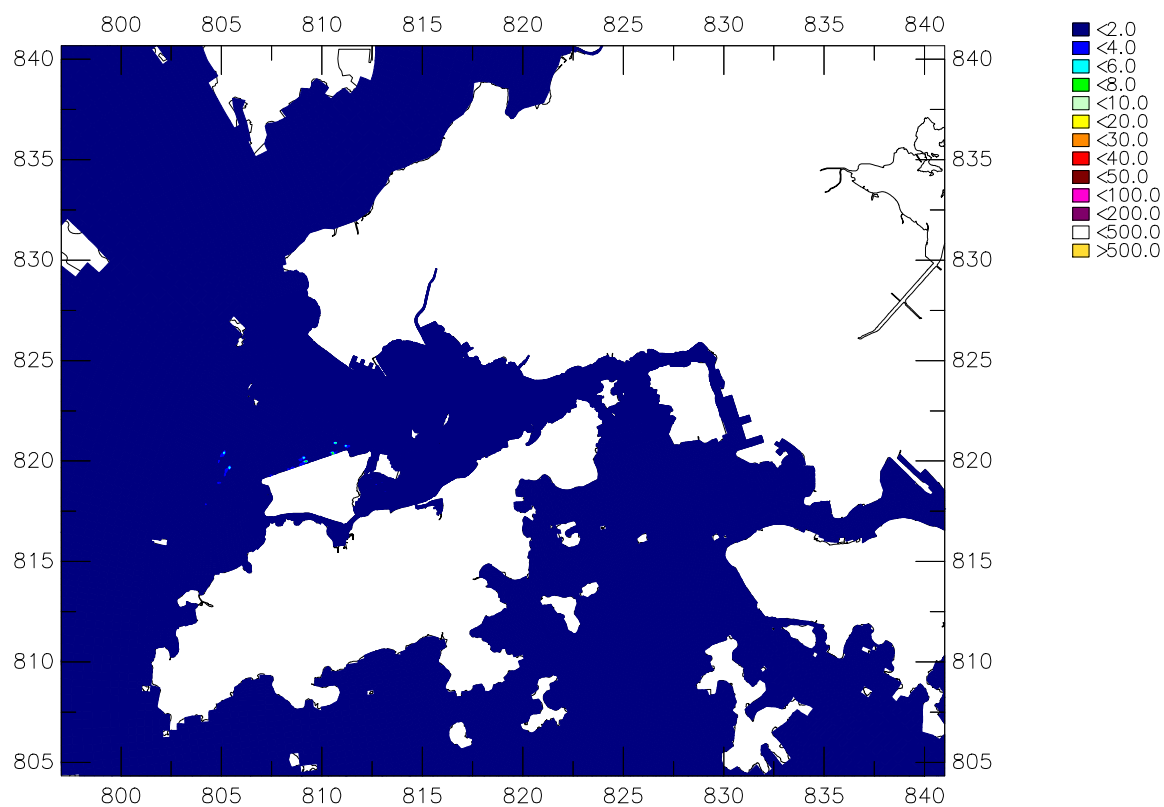
Year 2016, Mitigated
 SS (mg/L) Contour, Dry Season, Surface
 Spring Tide, Low

Jan 2014

Figure 004

31 July 17:00

Mott MacDonald Hong Kong Limited



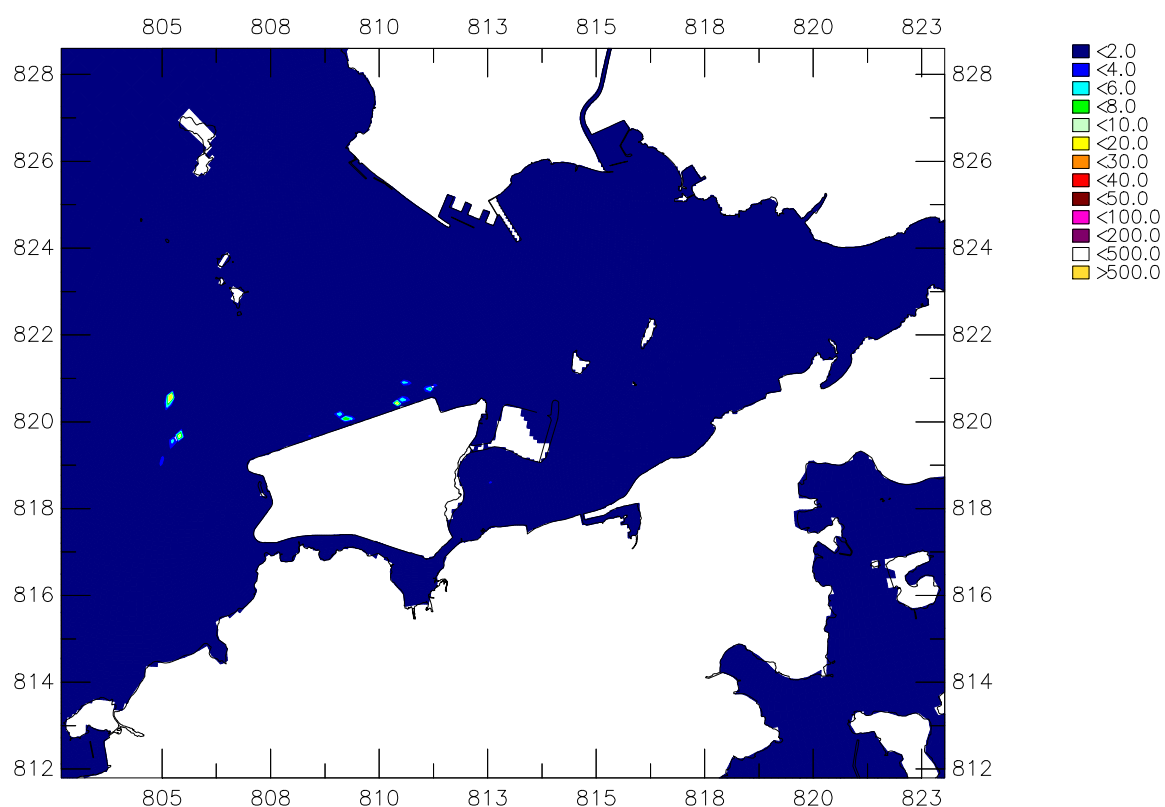
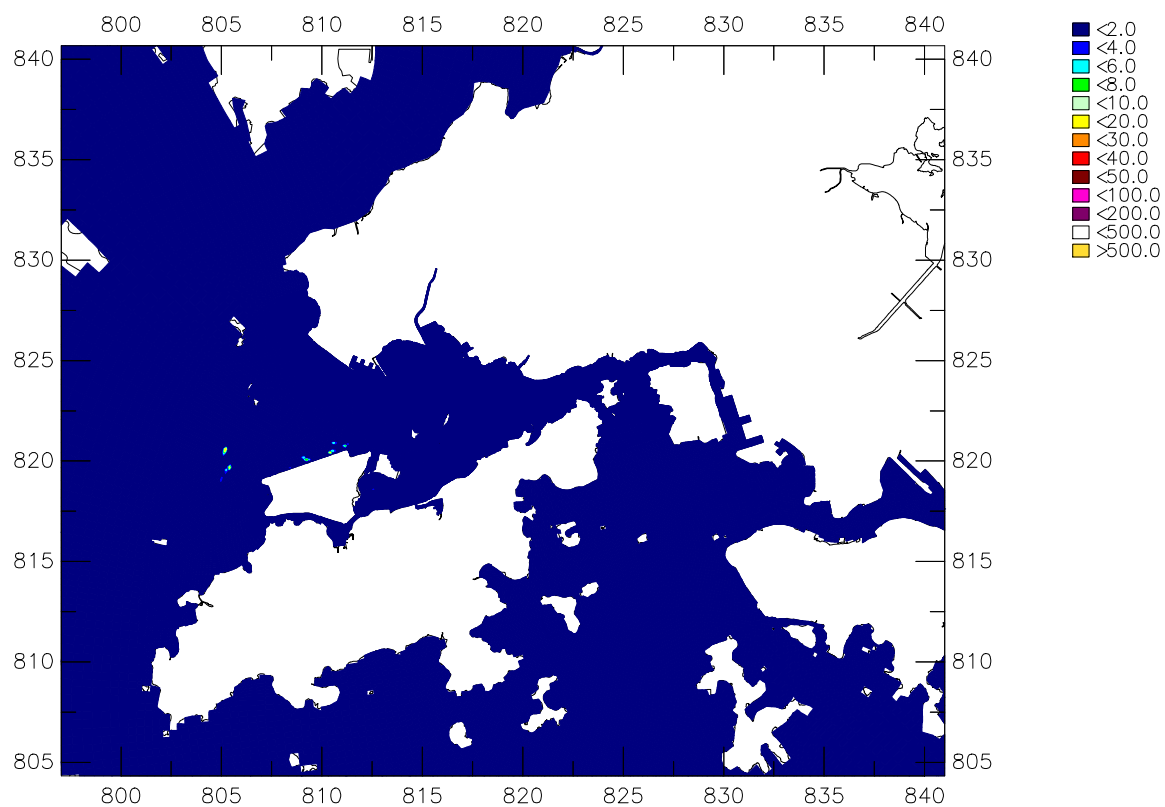
Year 2016, Mitigated
 SS (mg/L) Contour, Dry Season, Mid Depth
 Spring Tide, Low

Jan 2014

Figure 005

31 July 17:00

Mott MacDonald Hong Kong Limited



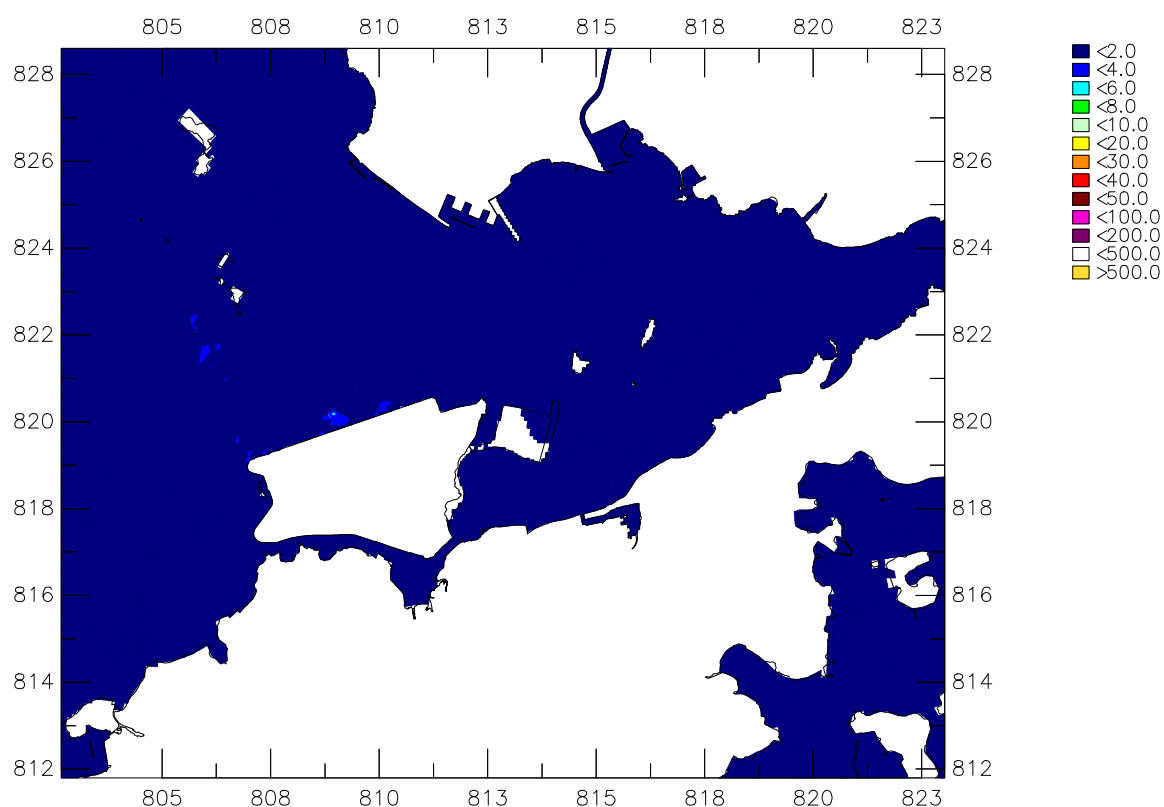
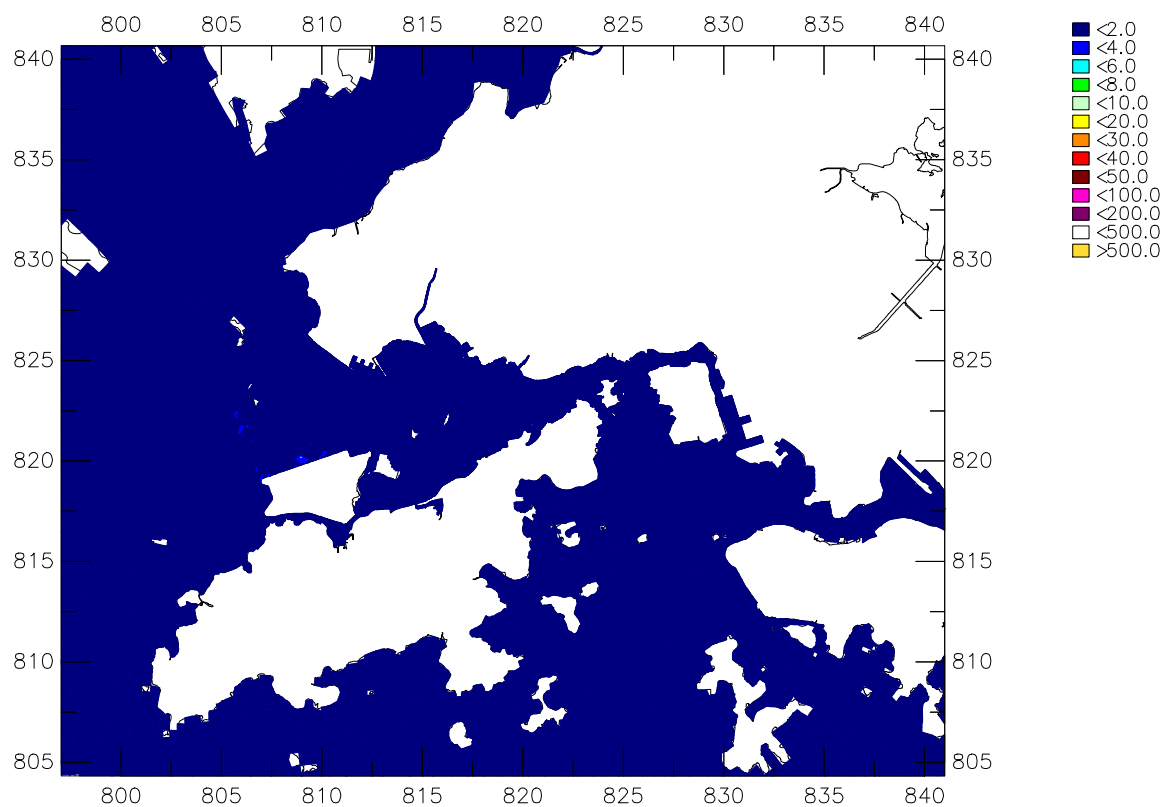
Year 2016, Mitigated
SS (mg/L) Contour, Dry Season, Bottom
Spring Tide, Low

Jan 2014

Figure 006

31 July 17:00

Mott MacDonald Hong Kong Limited



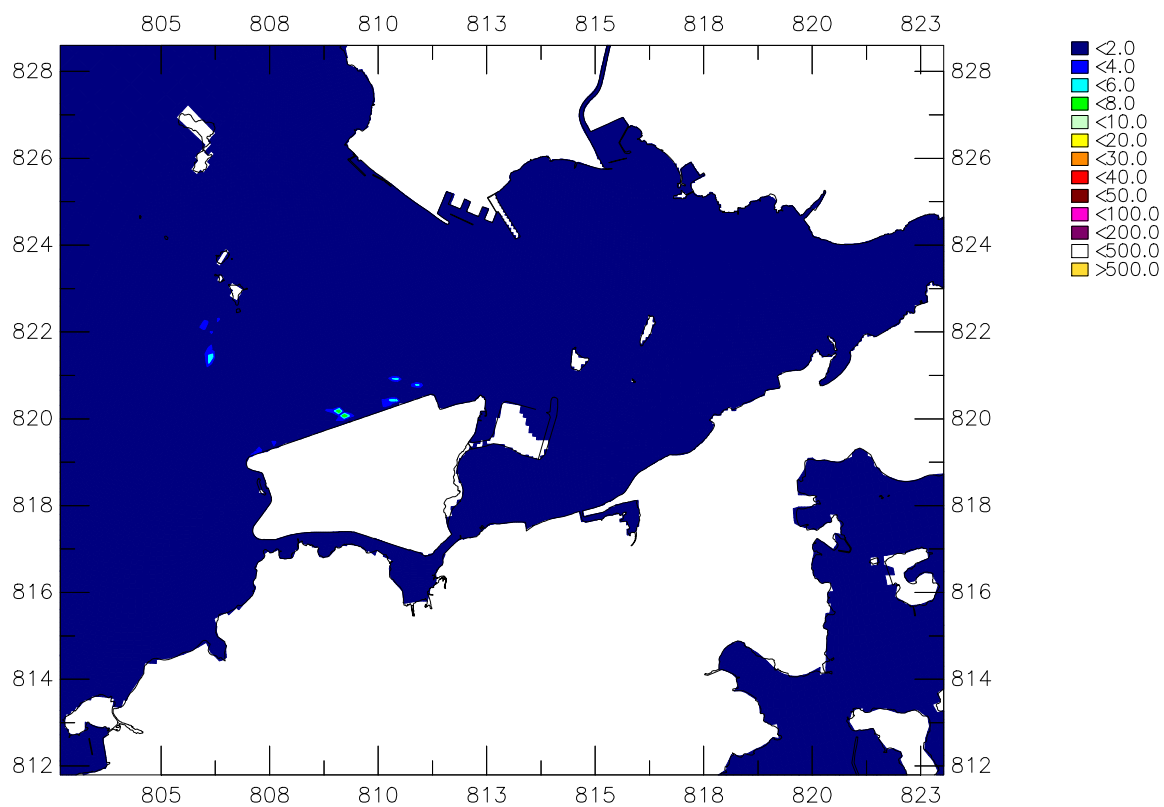
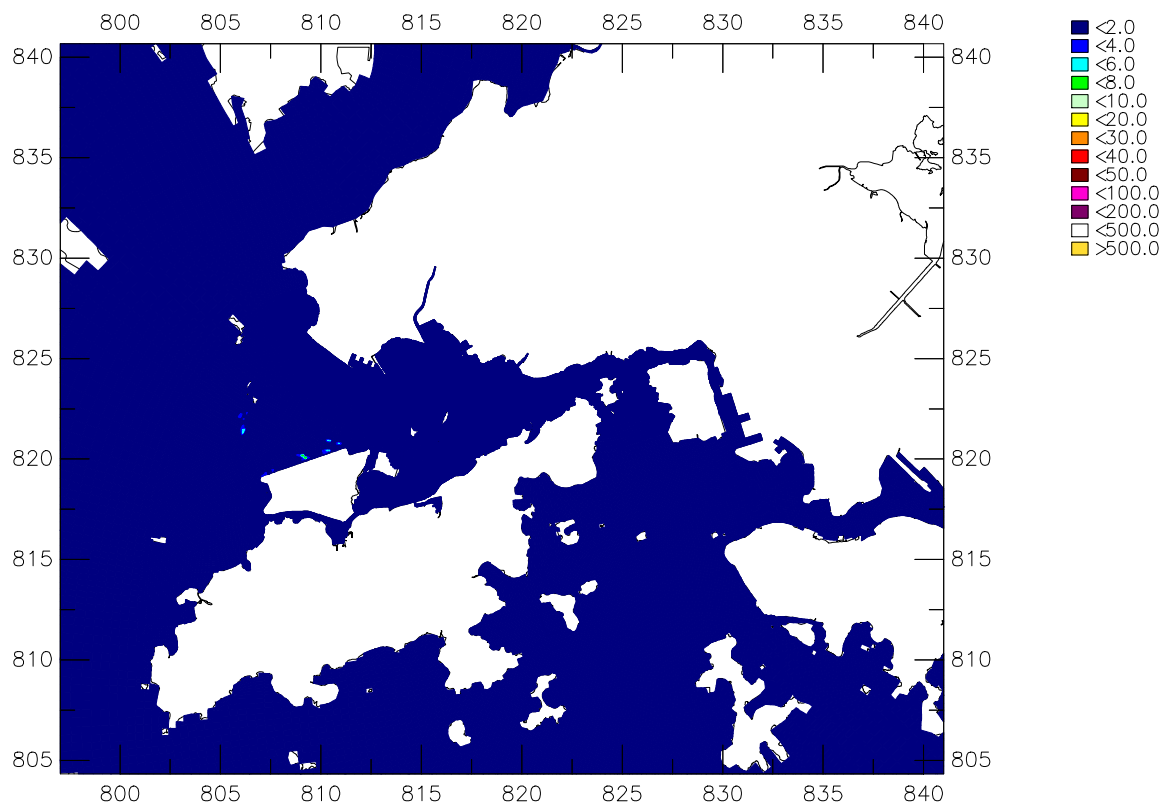
Year 2016, Mitigated
 SS (mg/L) Contour, Dry Season, Surface
 Neap Tide, High

Jan 2014

Figure 007

06 August 13:15

Mott MacDonald Hong Kong Limited



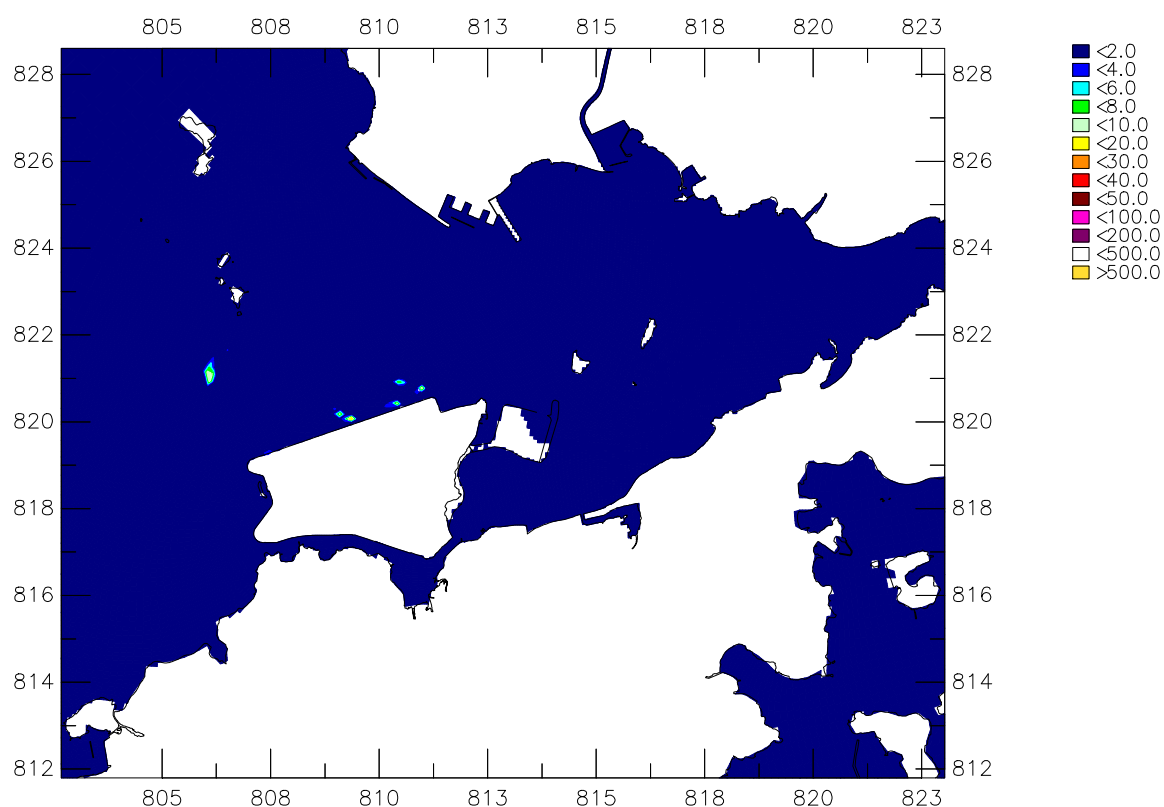
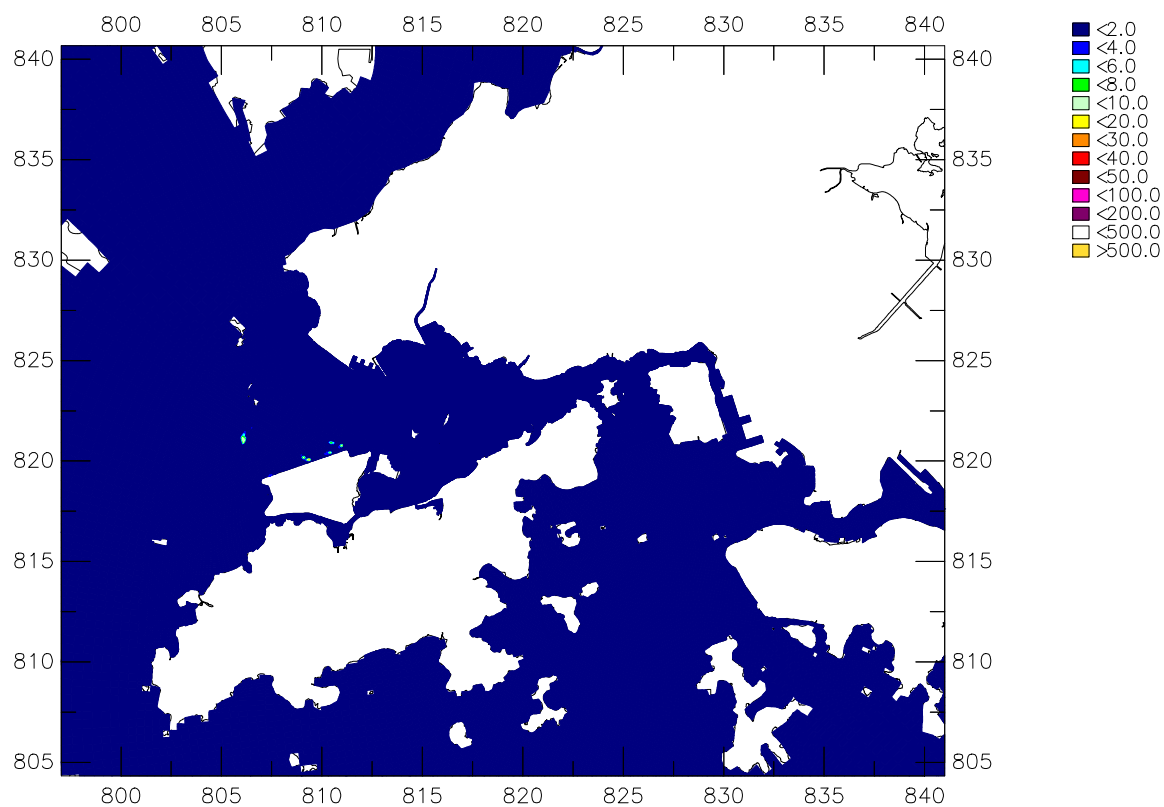
Year 2016, Mitigated
SS (mg/L) Contour, Dry Season, Mid Depth
Neap Tide, High

Jan 2014

Figure 008

06 August 13:15

Mott MacDonald Hong Kong Limited



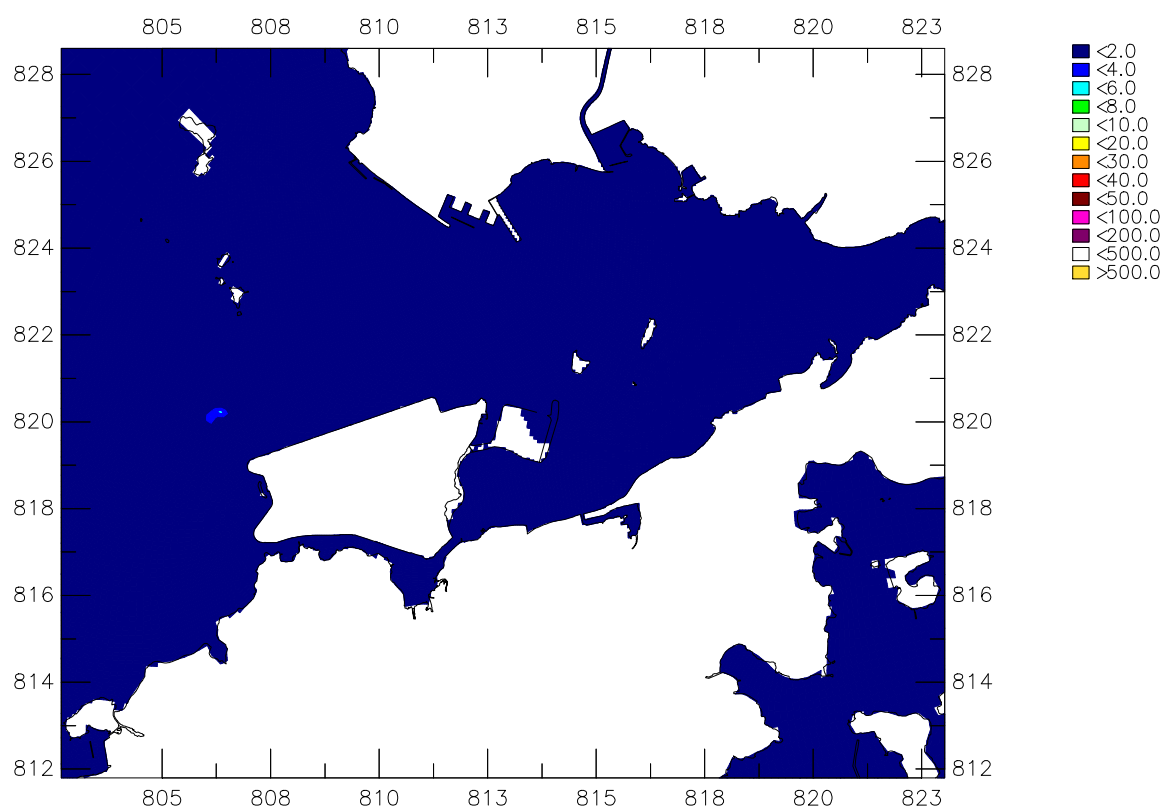
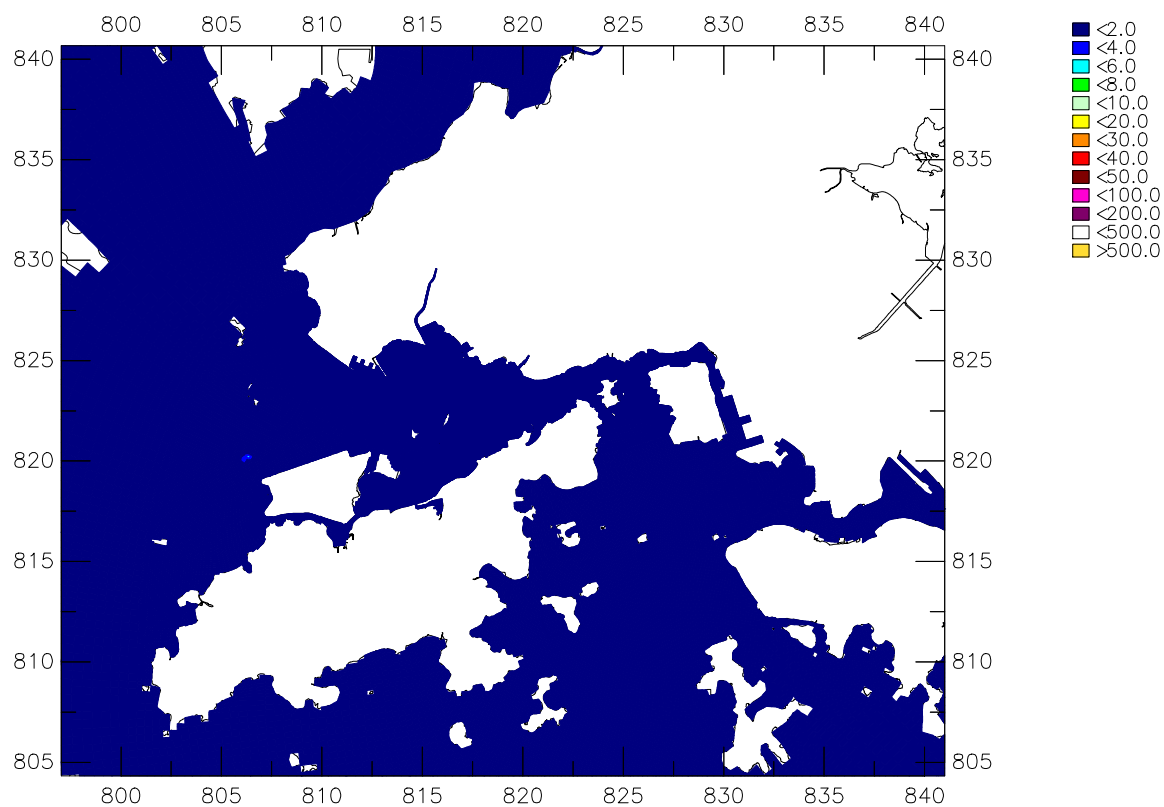
Year 2016, Mitigated
SS (mg/L) Contour, Dry Season, Bottom
Neap Tide, High

Jan 2014

Figure 009

06 August 13:15

Mott MacDonald Hong Kong Limited



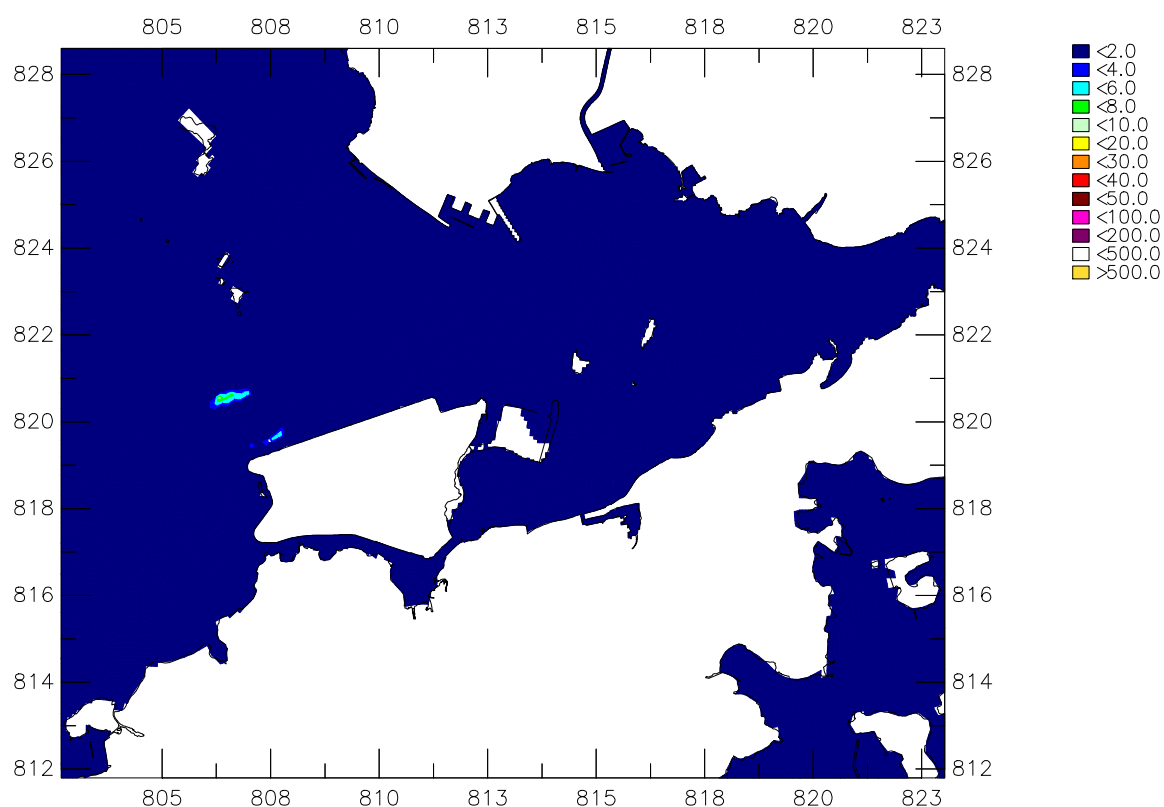
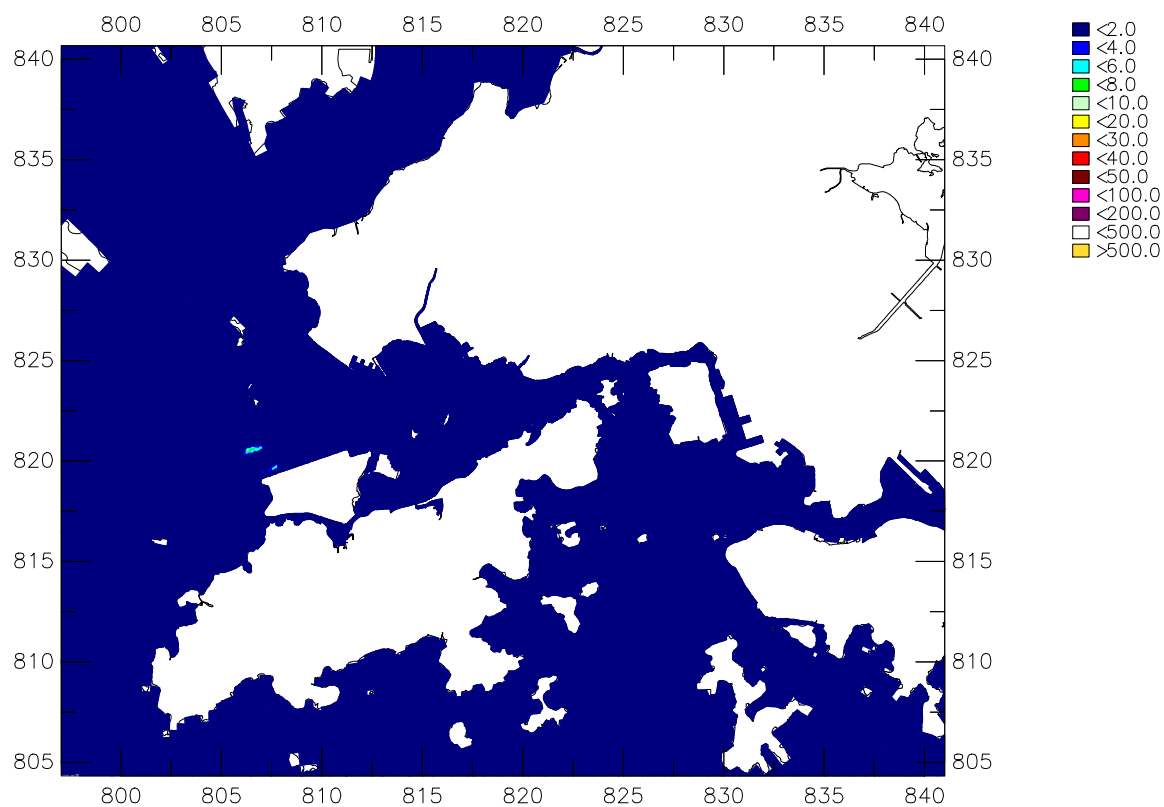
Year 2016, Mitigated
SS (mg/L) Contour, Dry Season, Surface
Neap Tide, Low

Jan 2014

Figure 010

06 August 20:45

Mott MacDonald Hong Kong Limited



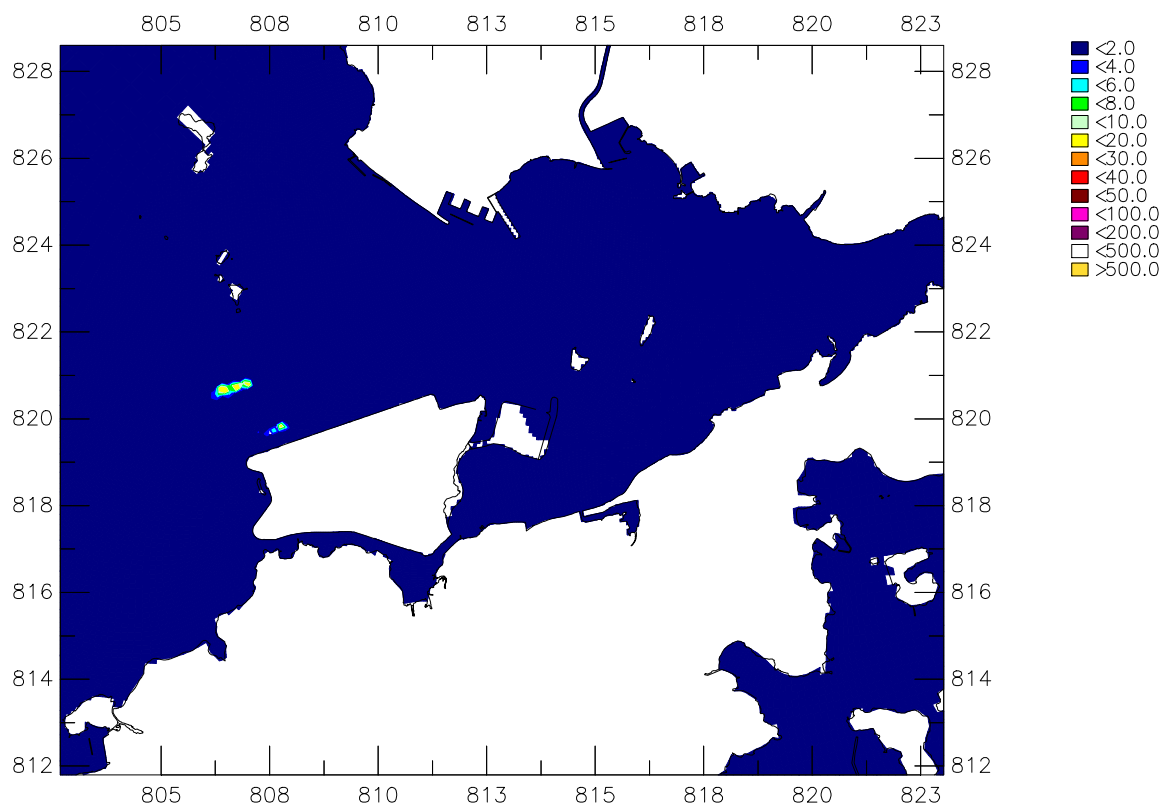
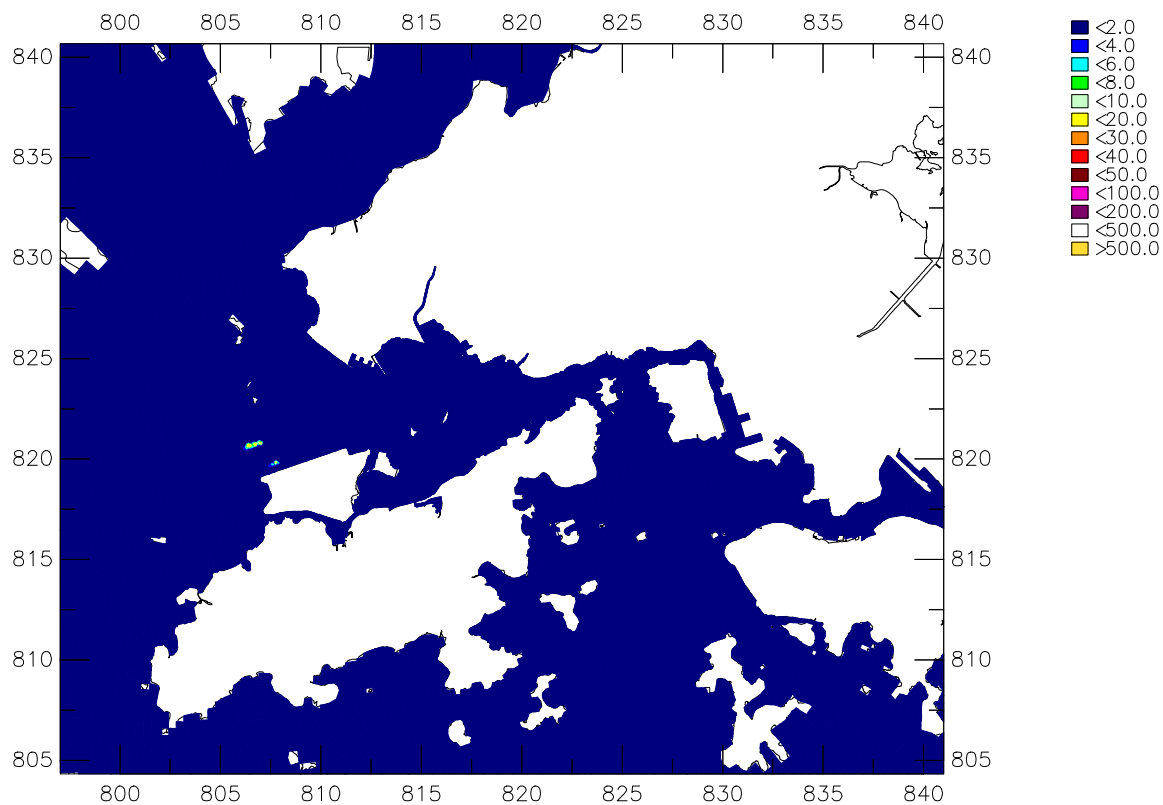
Year 2016, Mitigated
SS (mg/L) Contour, Dry Season, Mid Depth
Neap Tide, Low

Jan 2014

Figure 011

06 August 20:45

Mott MacDonald Hong Kong Limited



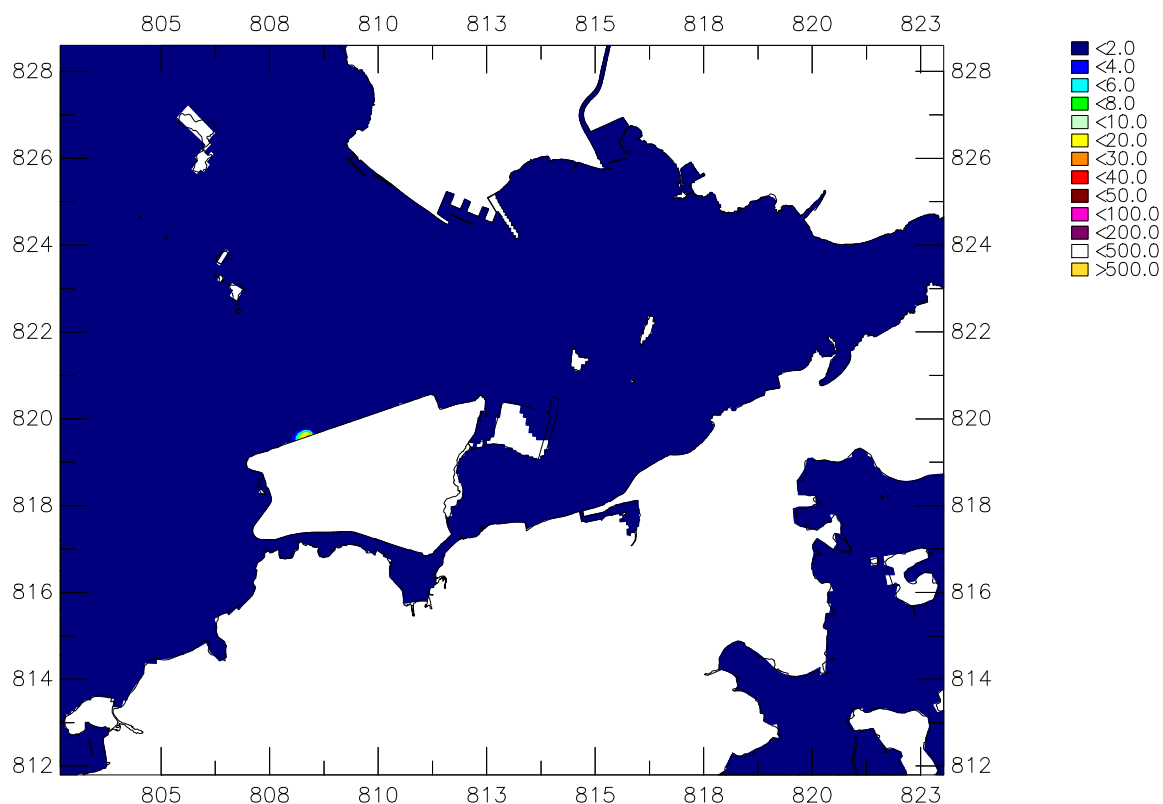
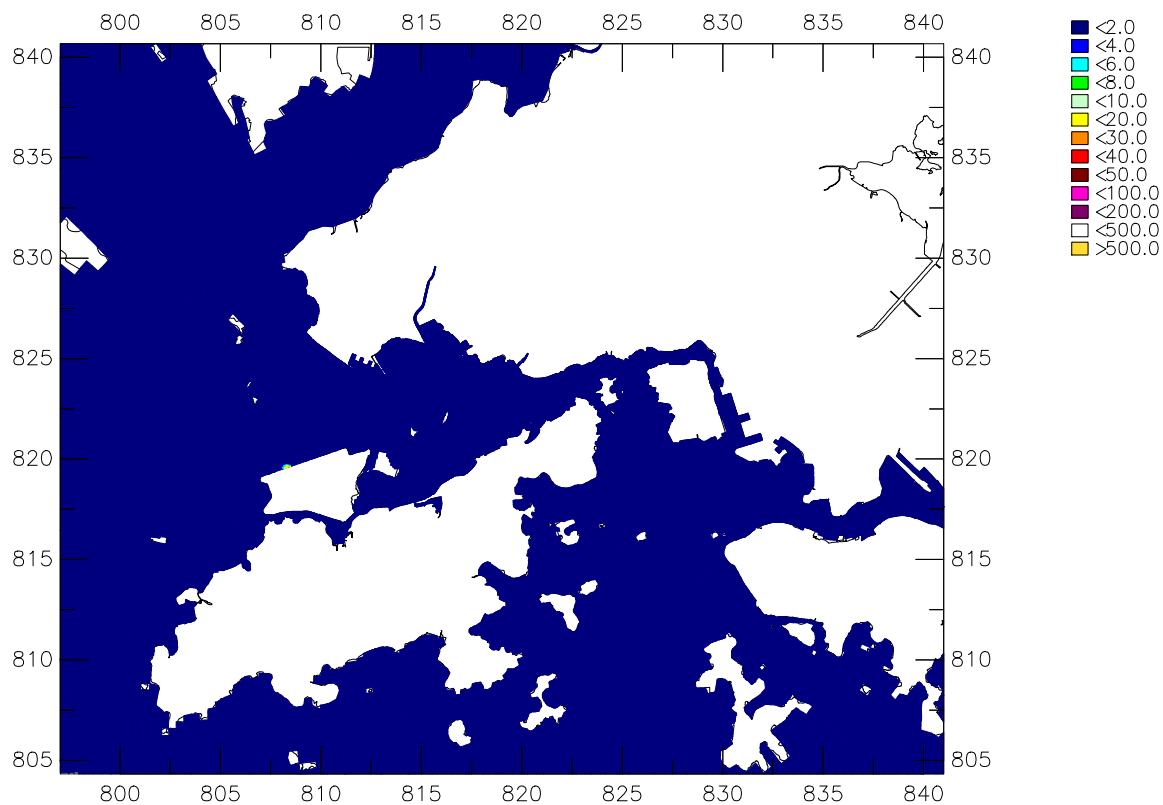
Year 2016, Mitigated
SS (mg/L) Contour, Dry Season, Bottom
Neap Tide, Low

Jan 2014

Figure 012

06 August 20:45

Mott MacDonald Hong Kong Limited



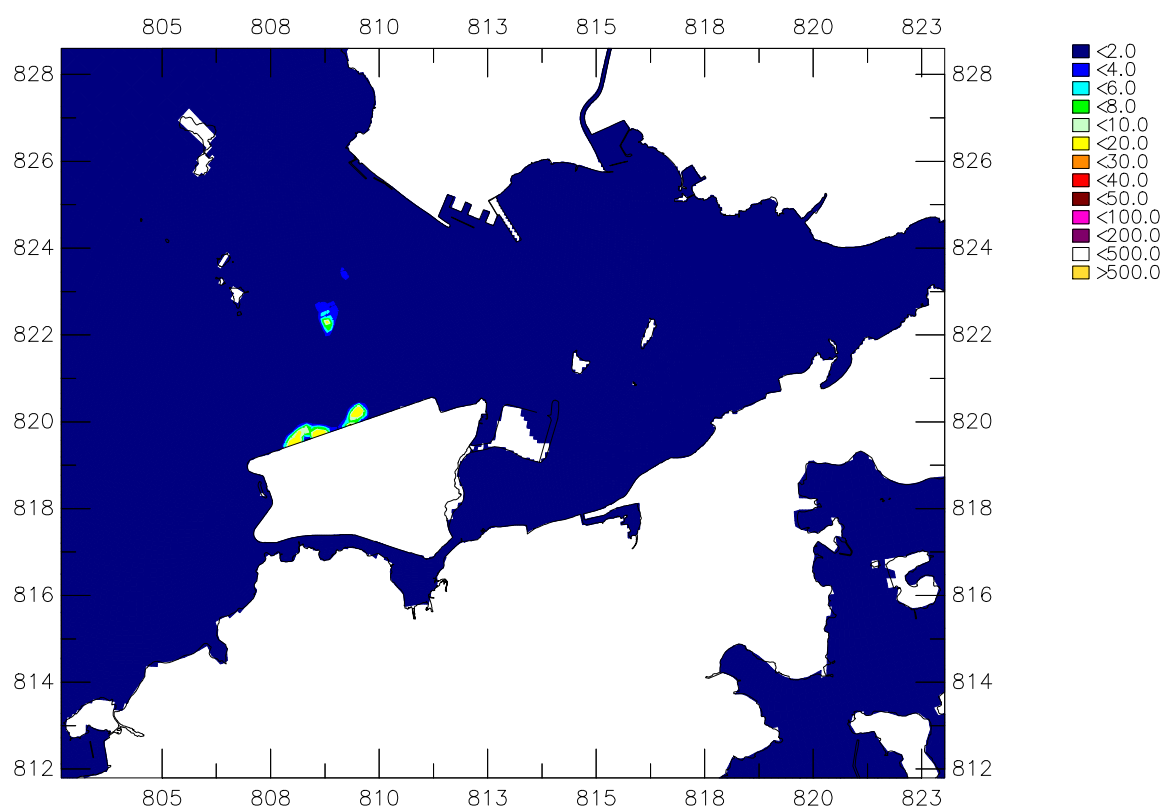
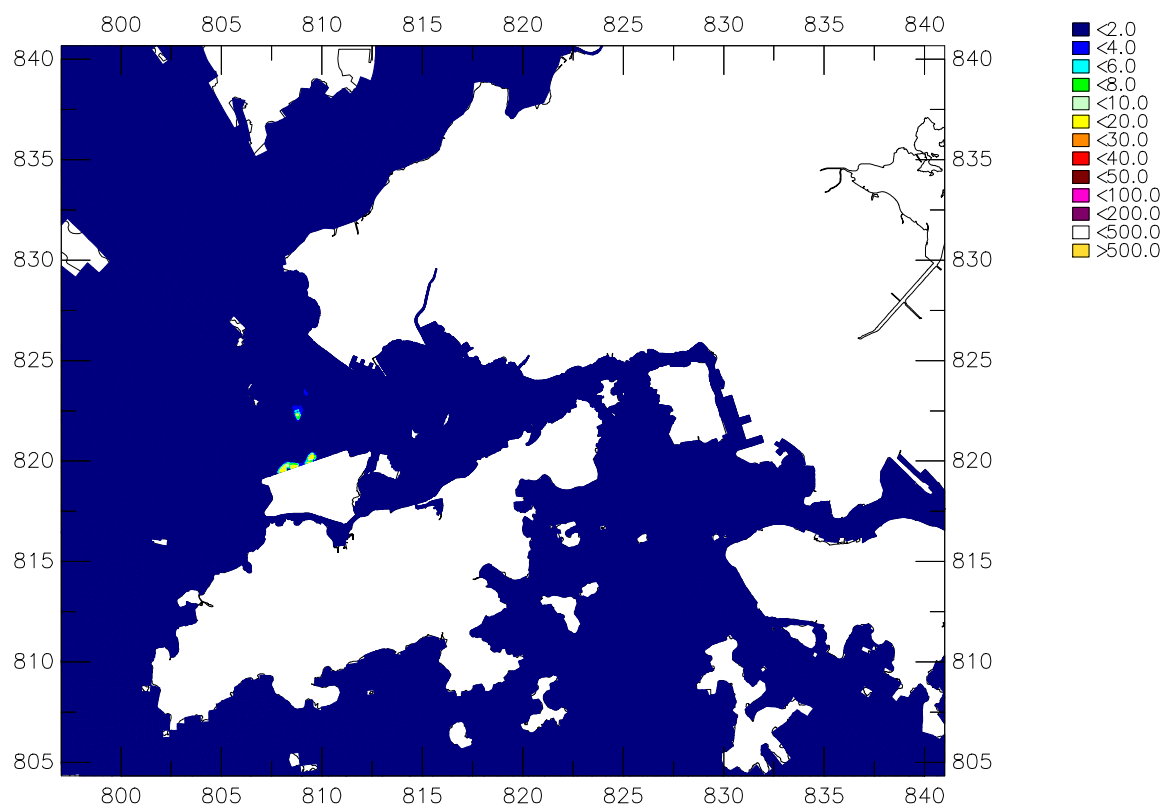
Year 2016, Mitigated
SS (mg/L) Contour, Wet Season, Surface
Spring Tide, High

Jan 2014

Figure 013

31 July 10:00

Mott MacDonald Hong Kong Limited



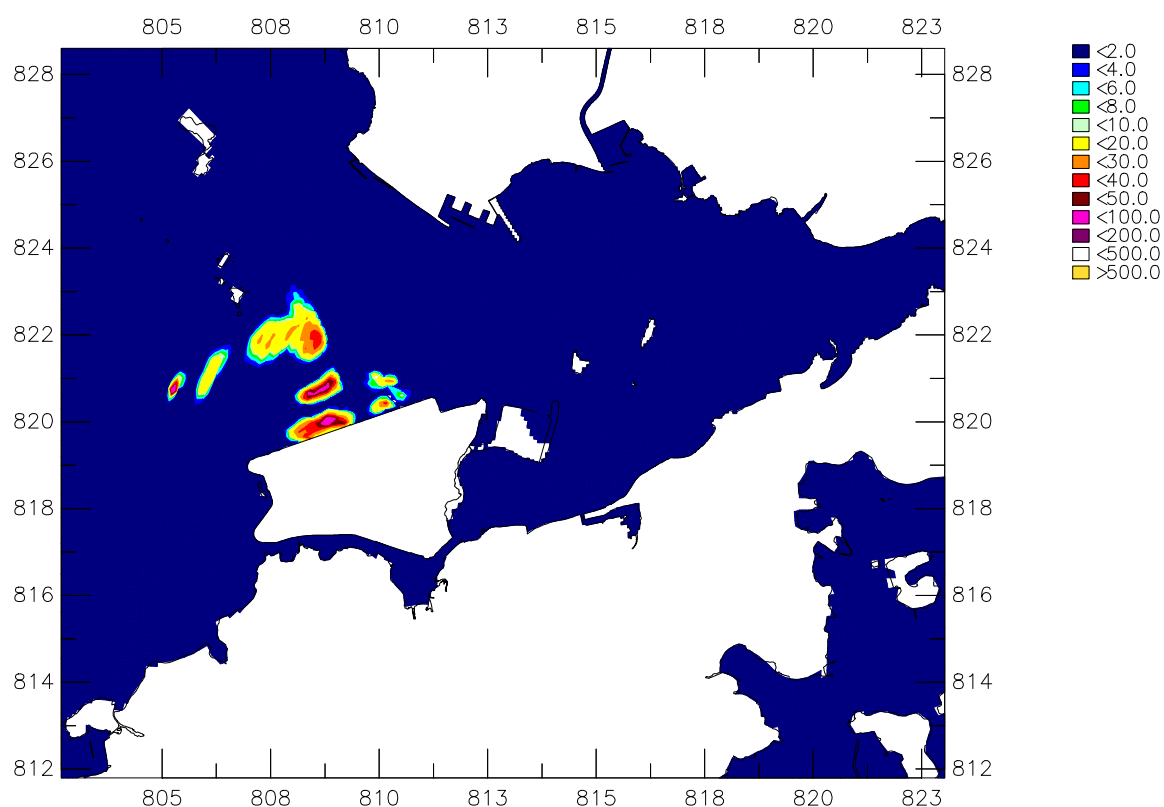
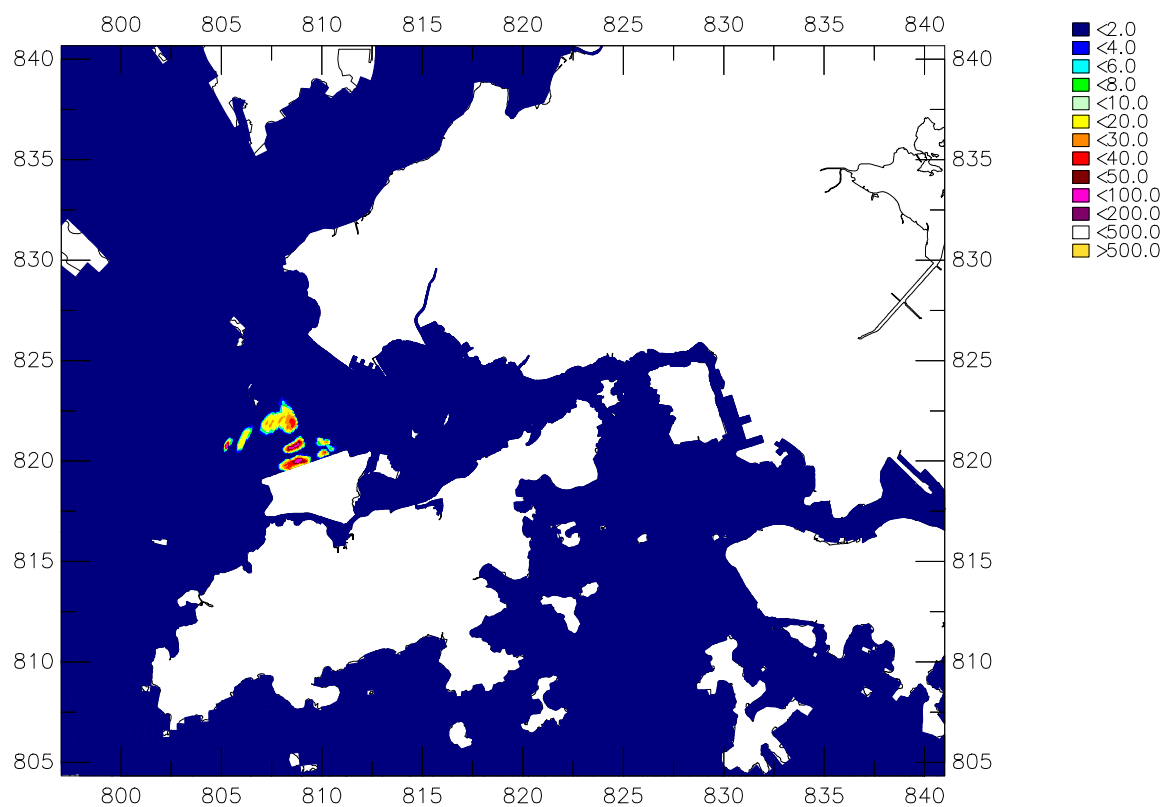
Year 2016, Mitigated
 SS (mg/L) Contour, Wet Season, Mid Depth
 Spring Tide, High

Jan 2014

Figure 014

31 July 10:00

Mott MacDonald Hong Kong Limited



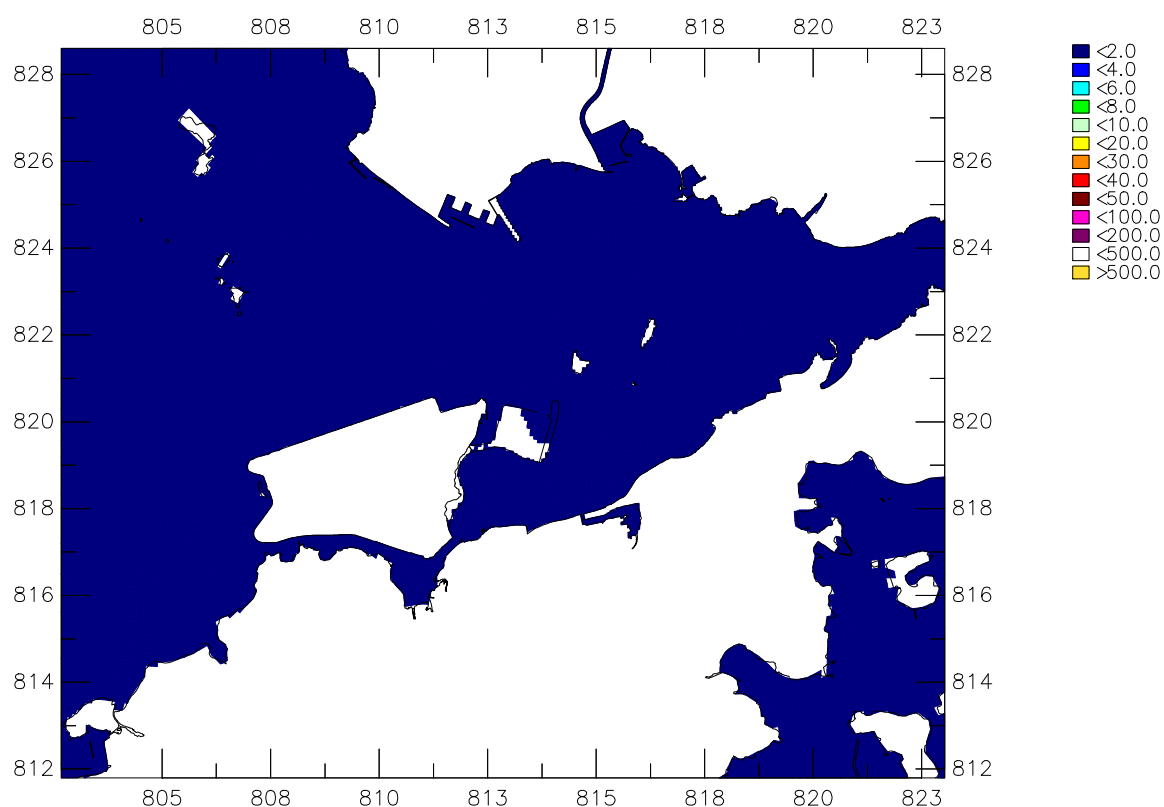
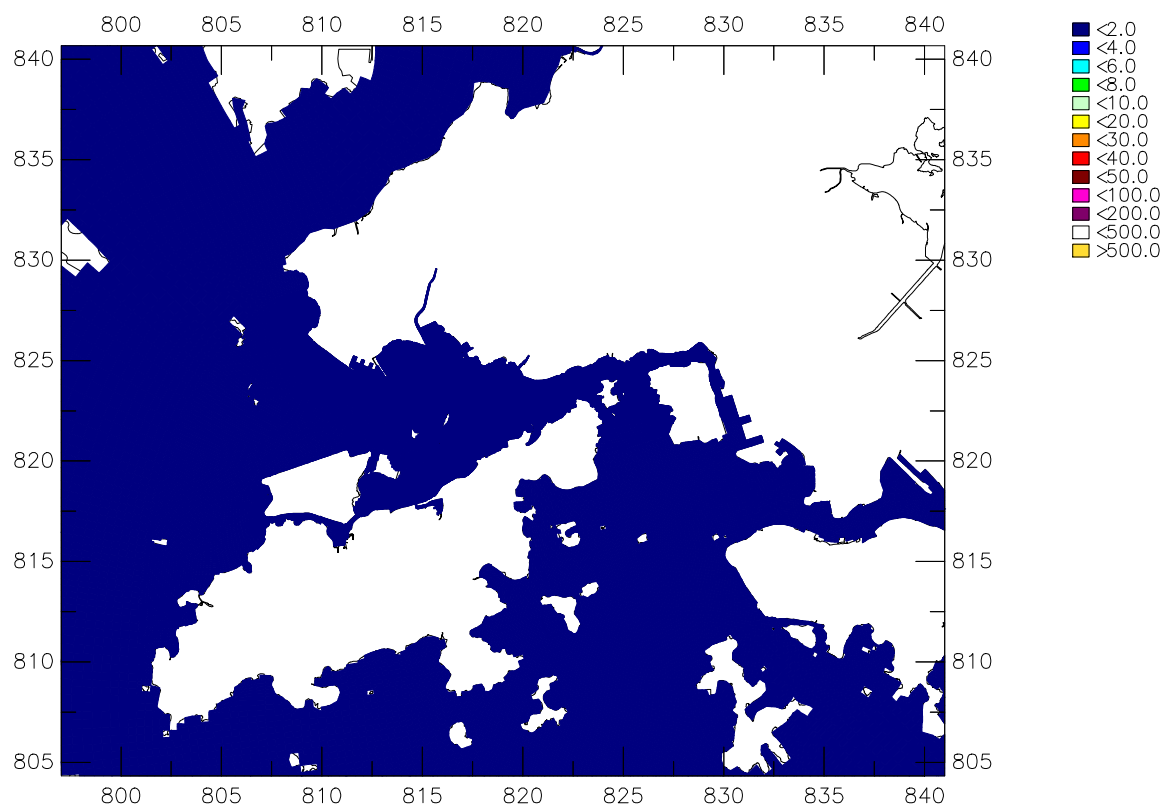
Year 2016, Mitigated
SS (mg/L) Contour, Wet Season, Bottom
Spring Tide, High

Jan 2014

Figure 015

31 July 10:00

Mott MacDonald Hong Kong Limited



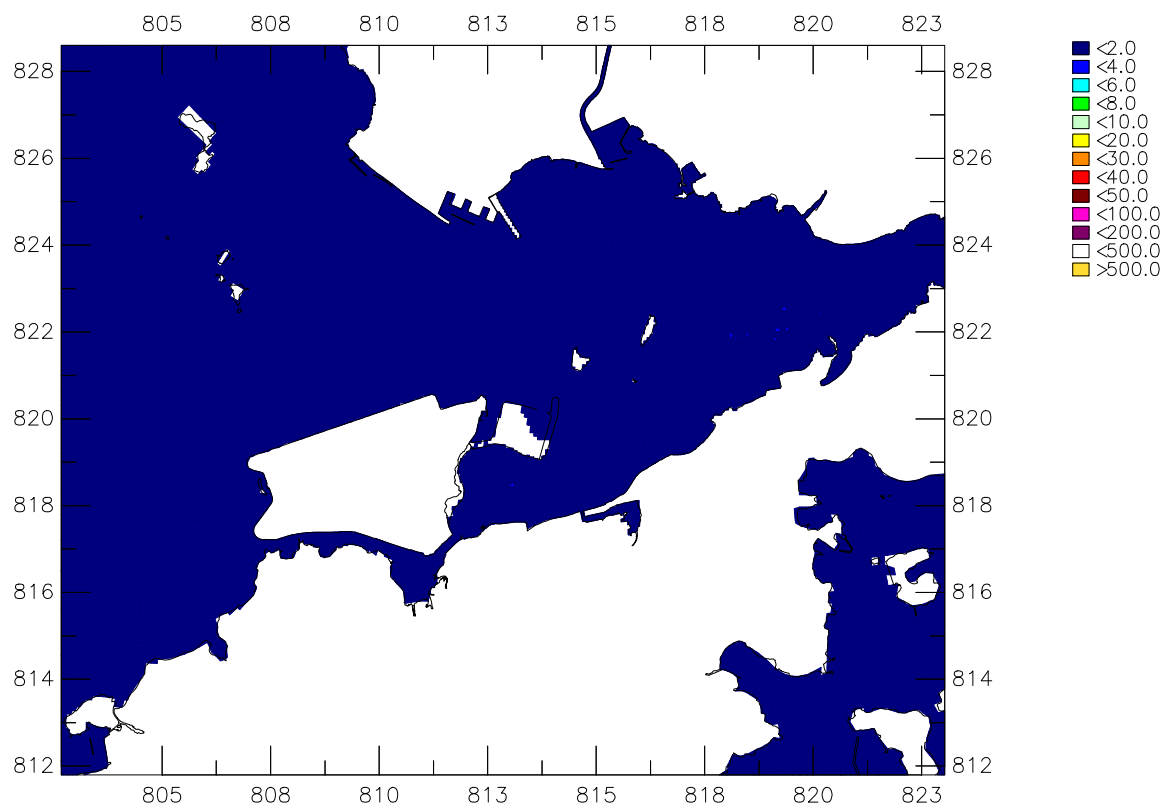
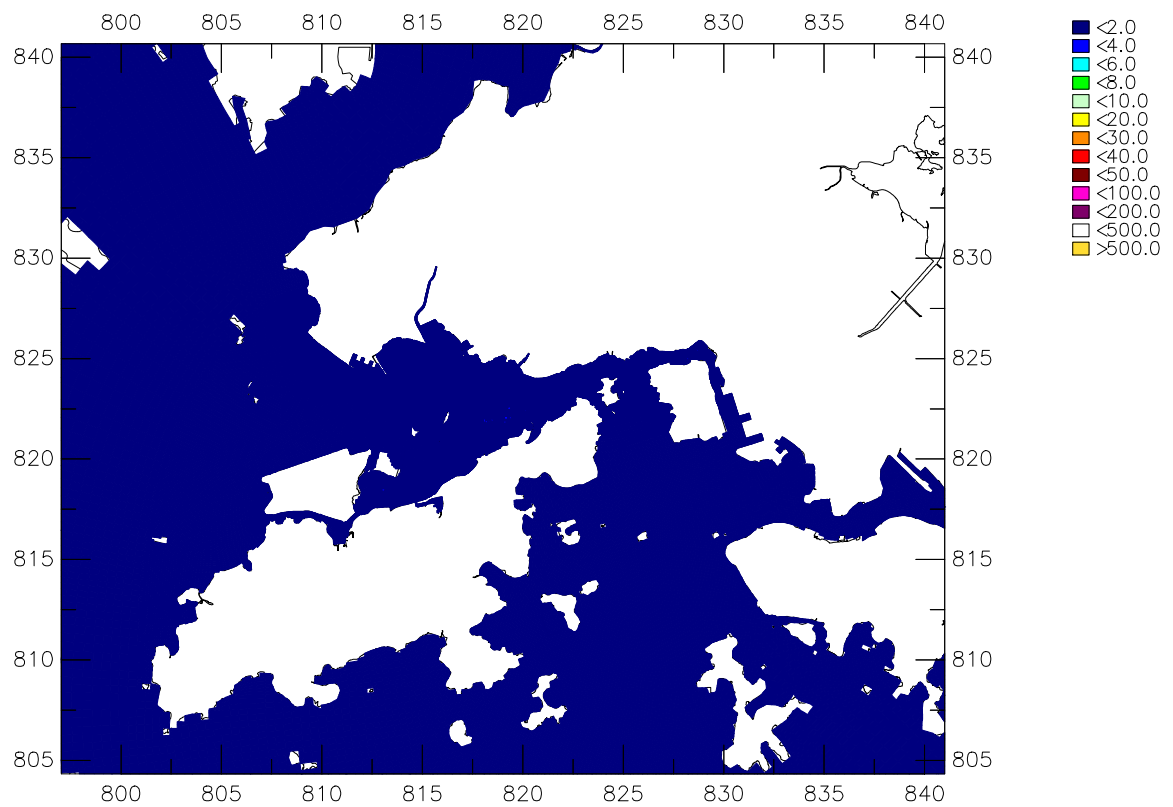
Year 2016, Mitigated
SS (mg/L) Contour, Wet Season, Surface
Spring Tide, Low

Jan 2014

Figure 016

31 July 17:00

Mott MacDonald Hong Kong Limited



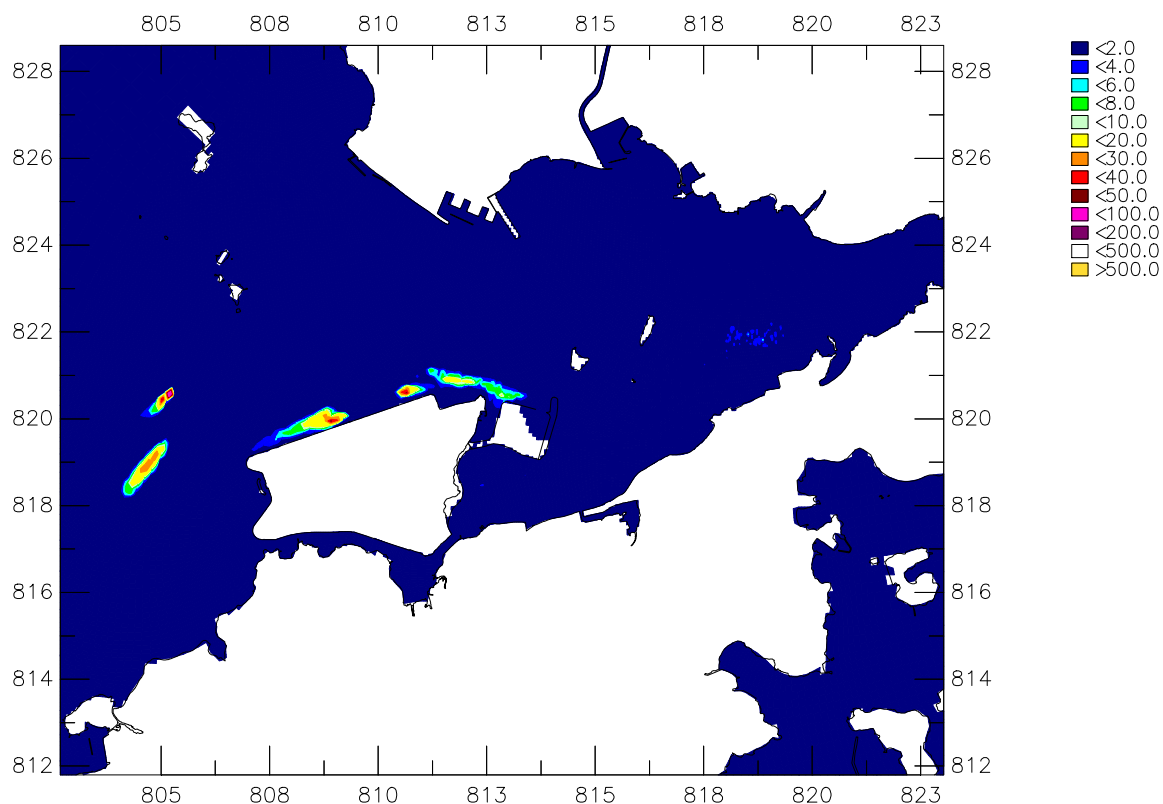
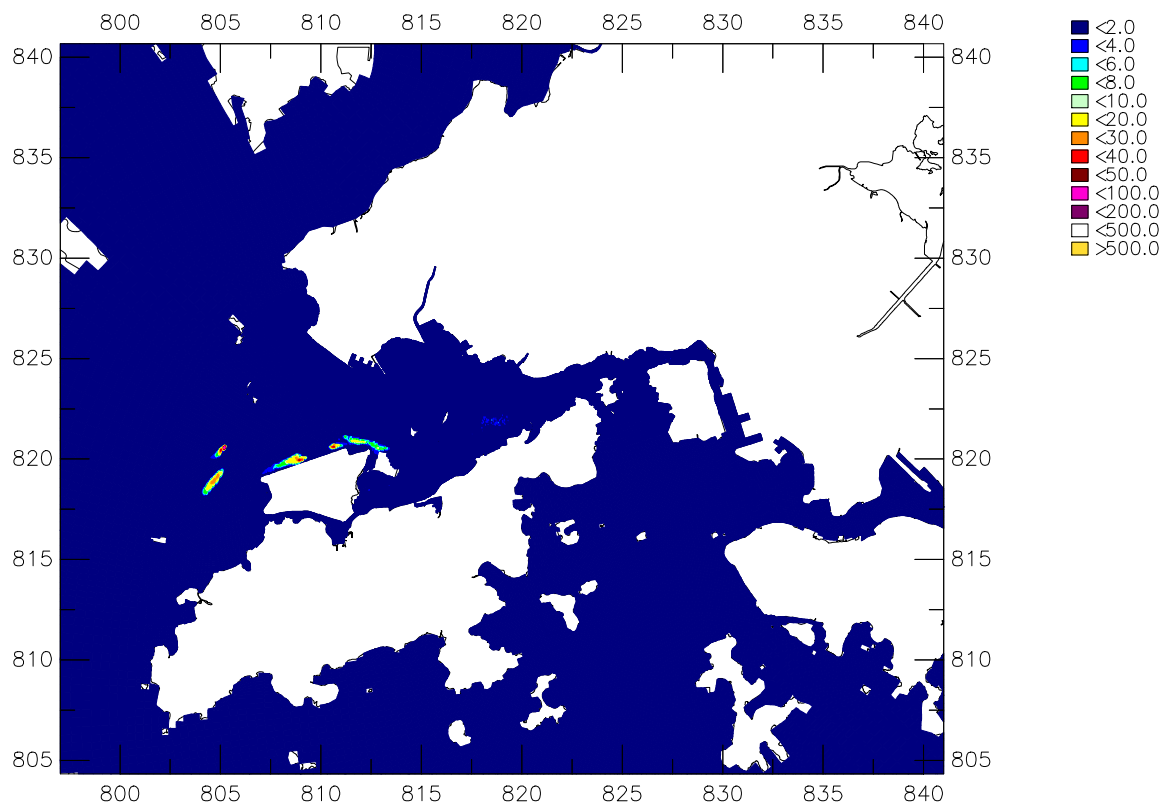
Year 2016, Mitigated
SS (mg/L) Contour, Wet Season, Mid Depth
Spring Tide, Low

Jan 2014

Figure 017

31 July 17:00

Mott MacDonald Hong Kong Limited



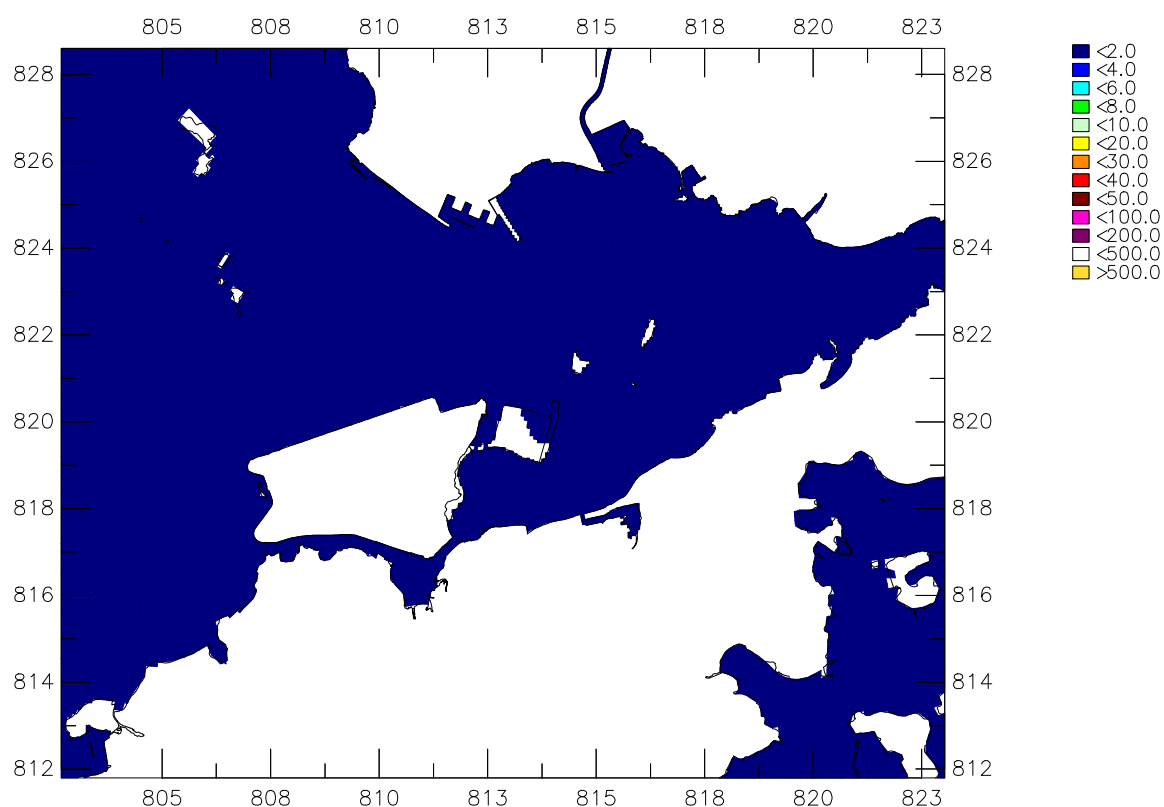
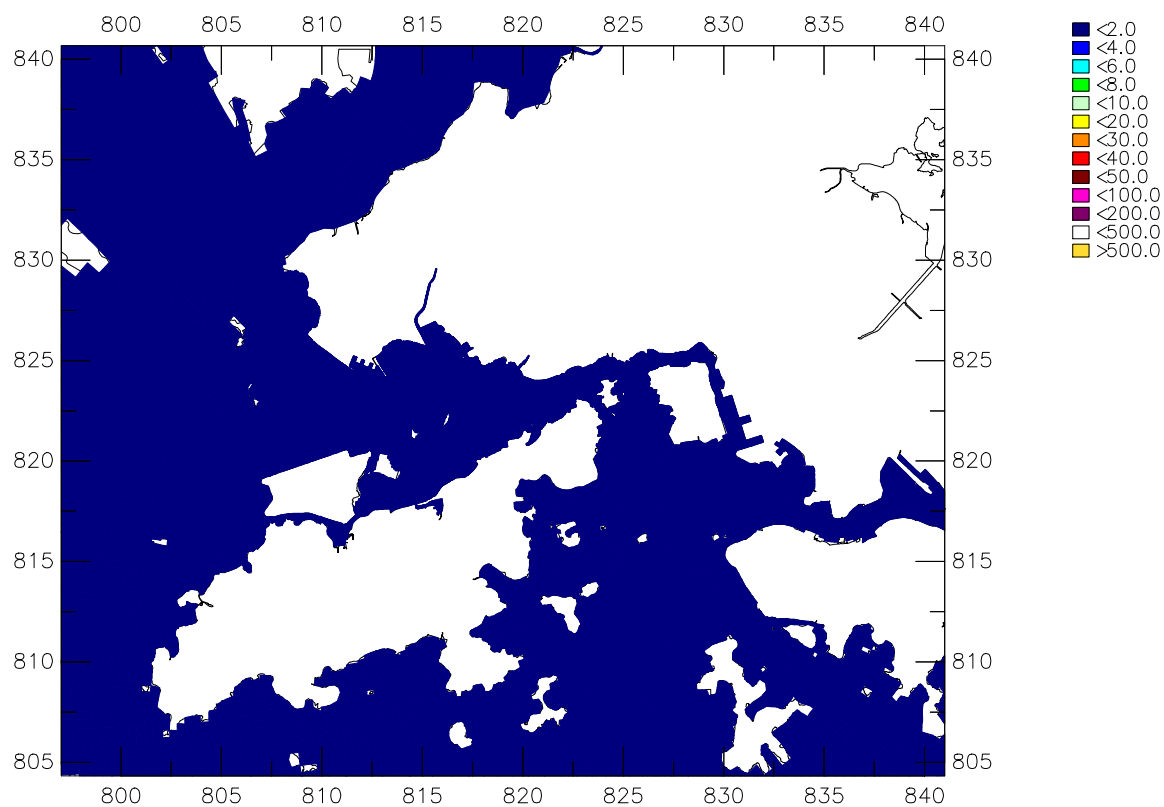
Year 2016, Mitigated
SS (mg/L) Contour, Wet Season, Bottom
Spring Tide, Low

Jan 2014

Figure 018

31 July 17:00

Mott MacDonald Hong Kong Limited



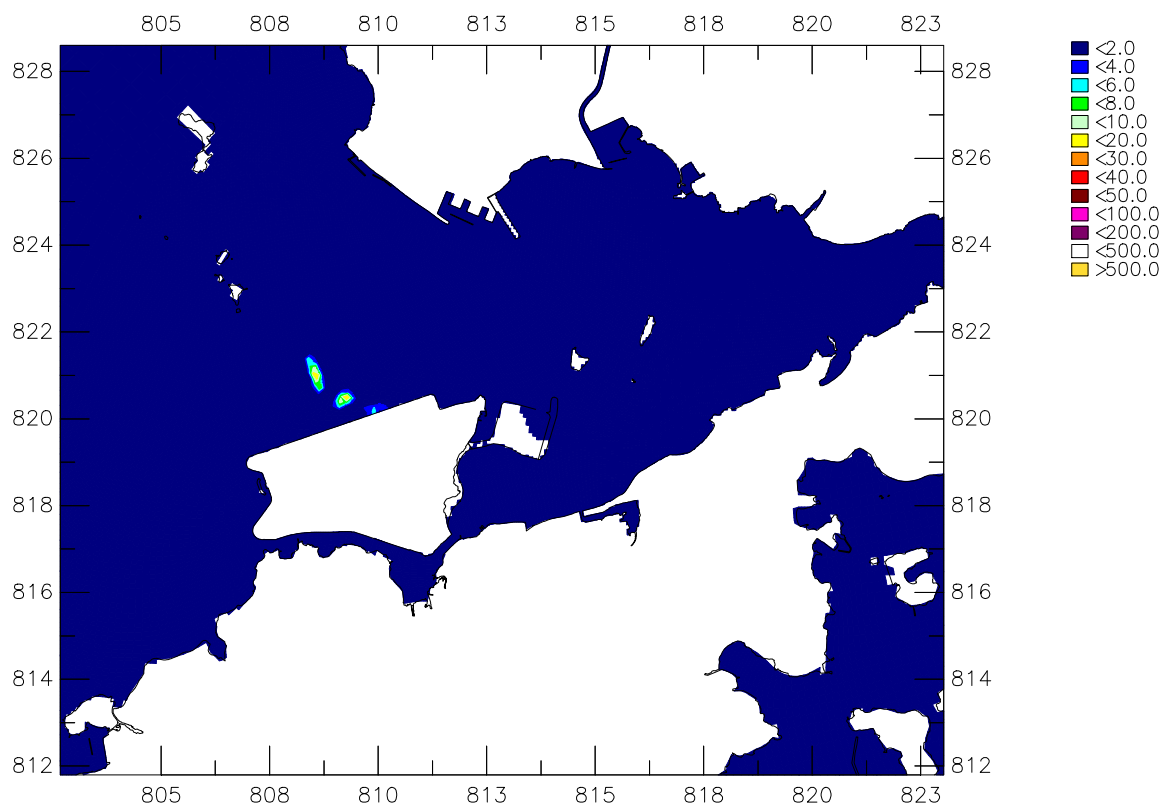
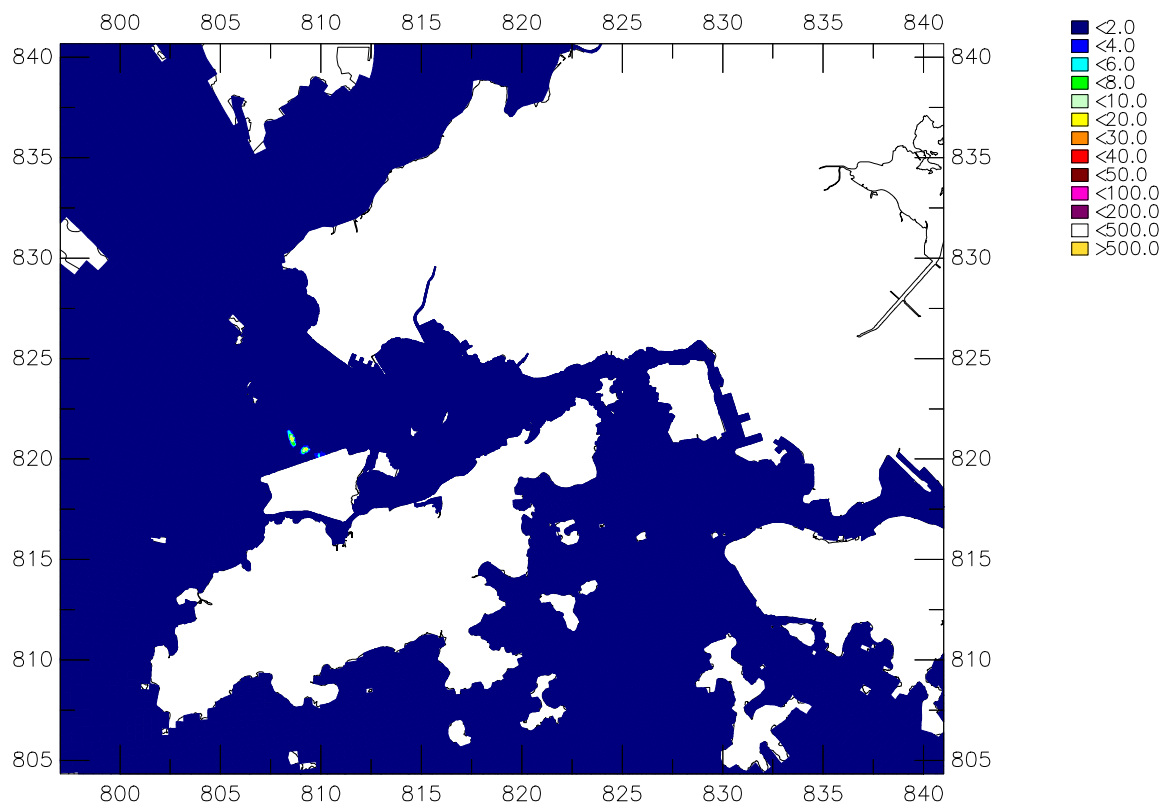
Year 2016, Mitigated
 SS (mg/L) Contour, Wet Season, Surface
 Neap Tide, High

Jan 2014

Figure 019

06 August 13:15

Mott MacDonald Hong Kong Limited



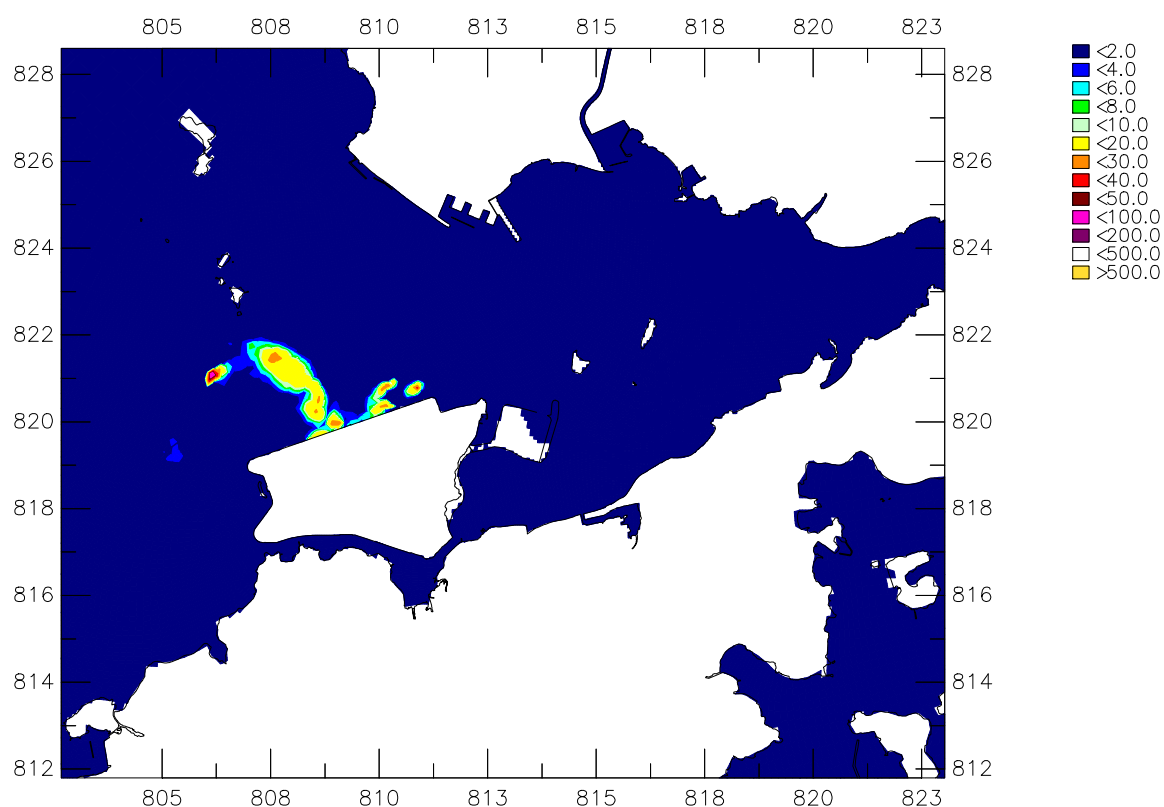
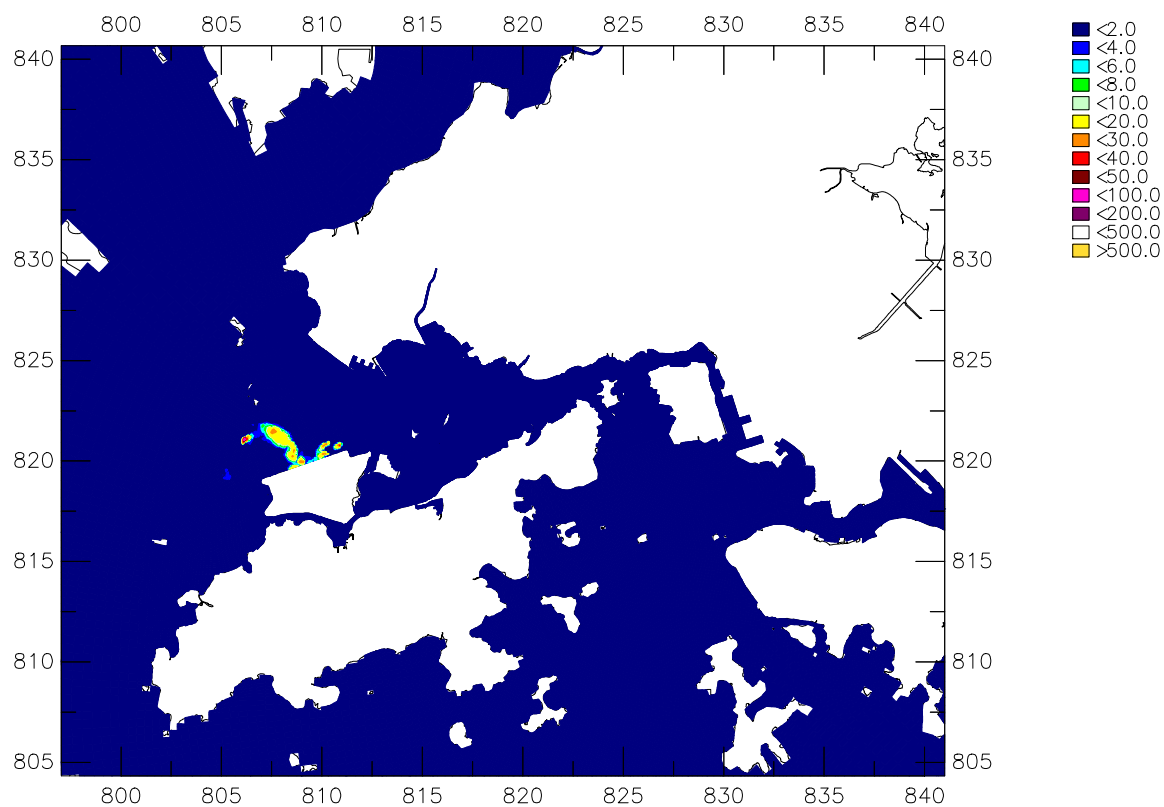
Year 2016, Mitigated
 SS (mg/L) Contour, Wet Season, Mid Depth
 Neap Tide, High

Jan 2014

Figure 020

06 August 13:15

Mott MacDonald Hong Kong Limited



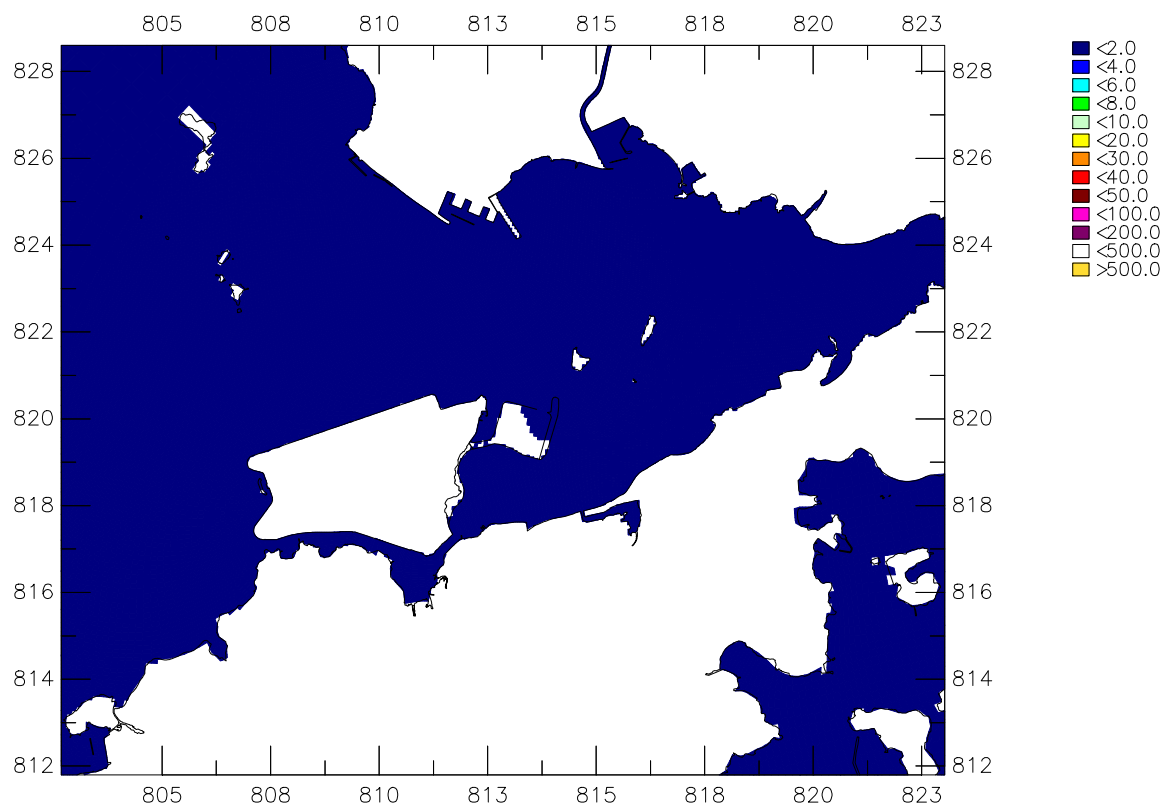
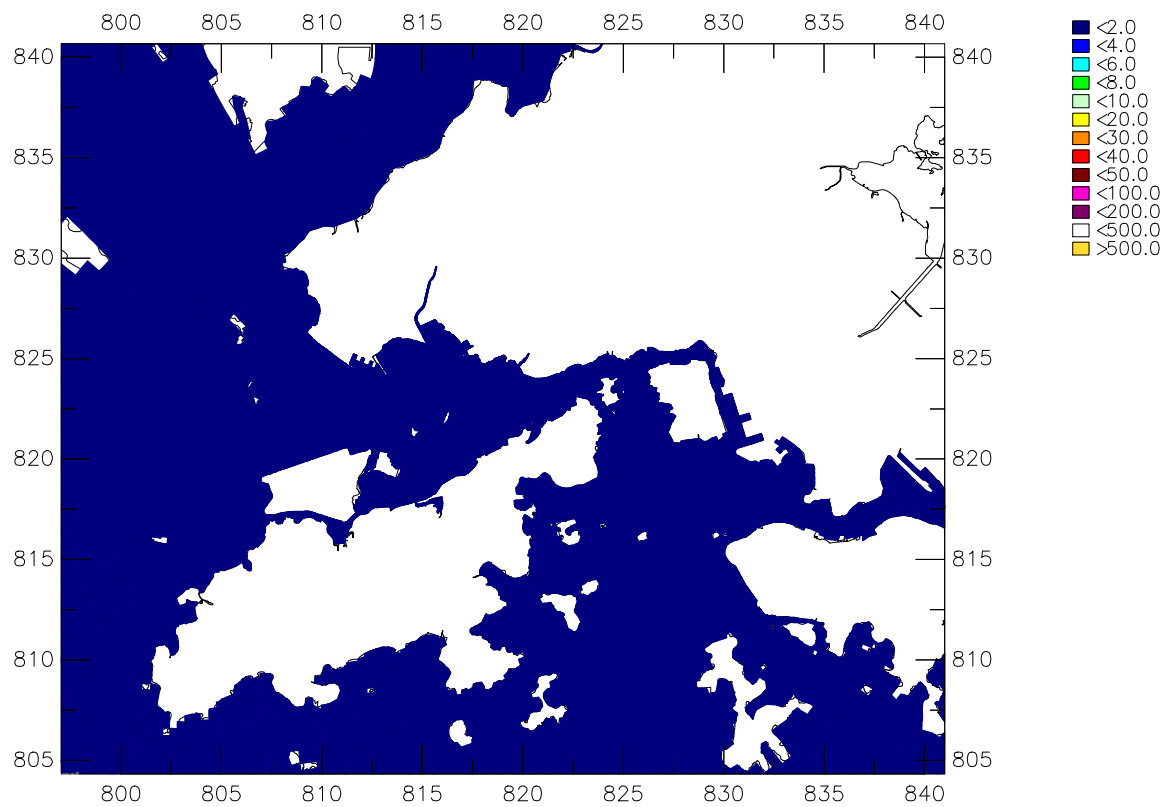
Year 2016, Mitigated
SS (mg/L) Contour, Wet Season, Bottom
Neap Tide, High

Jan 2014

Figure 021

06 August 13:15

Mott MacDonald Hong Kong Limited



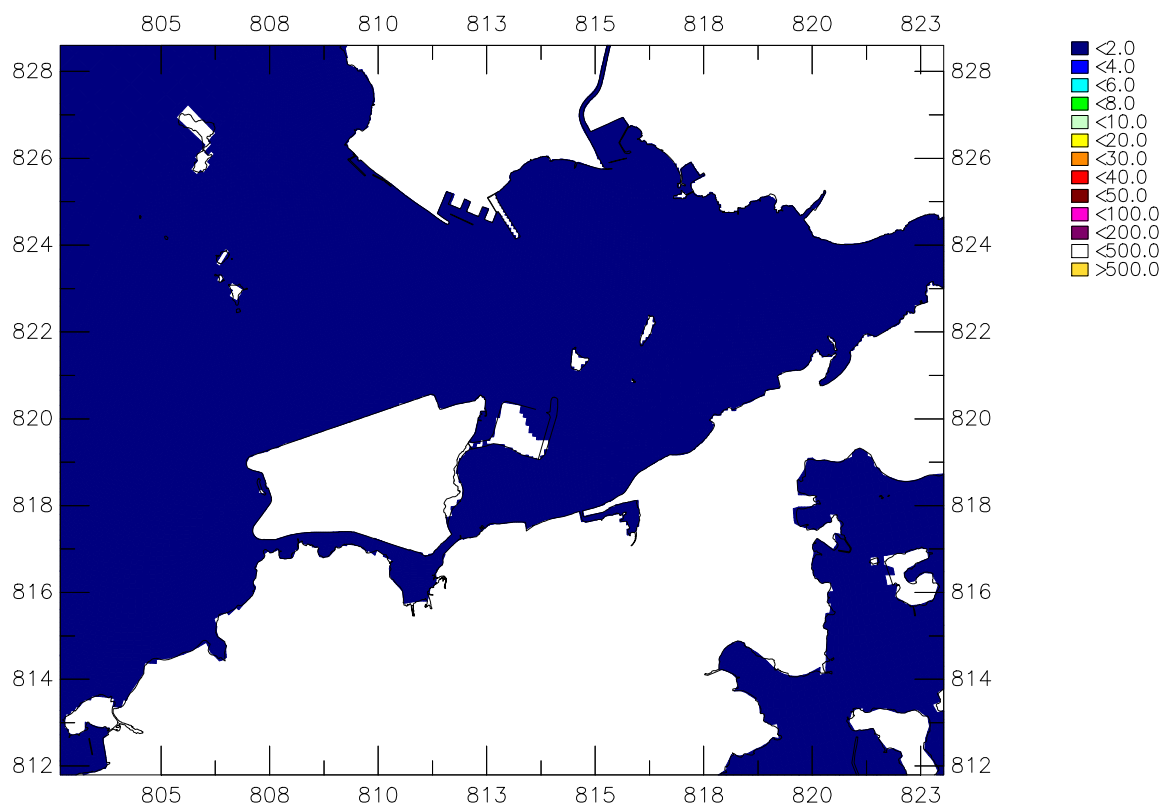
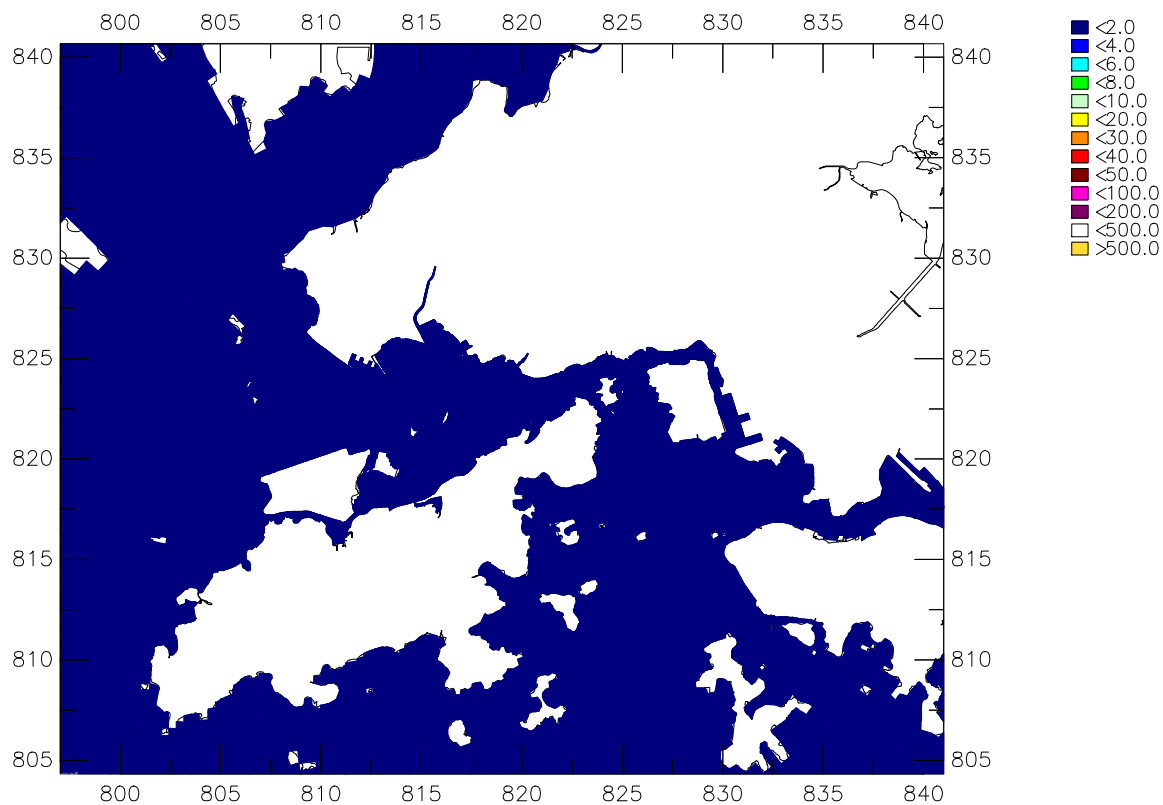
Year 2016, Mitigated
SS (mg/L) Contour, Wet Season, Surface
Neap Tide, Low

Jan 2014

Figure 022

06 August 20:45

Mott MacDonald Hong Kong Limited



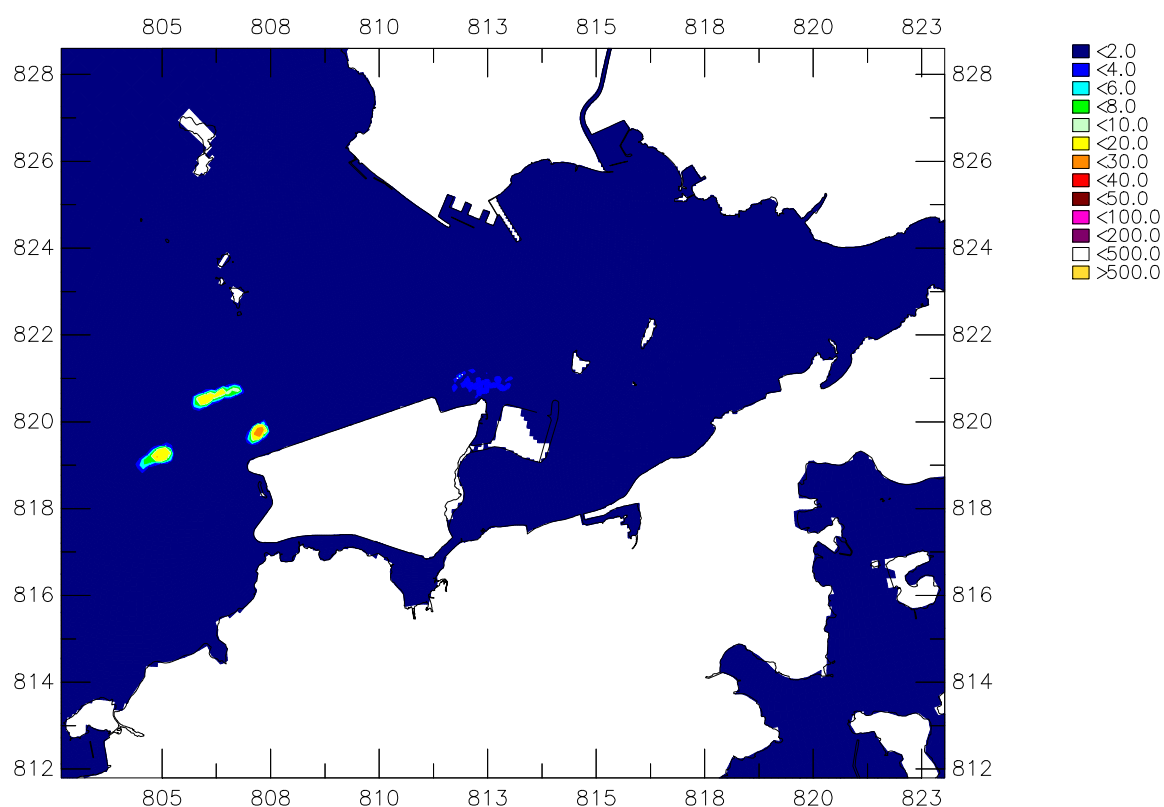
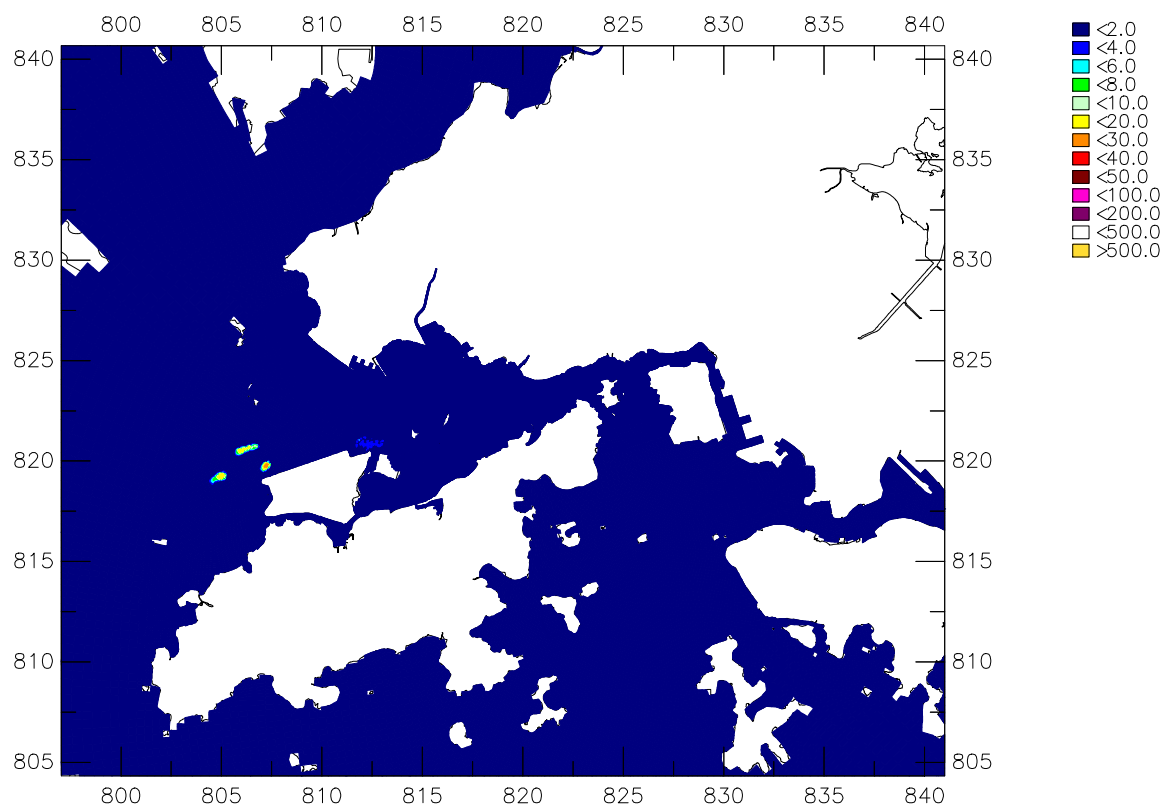
Year 2016, Mitigated
SS (mg/L) Contour, Wet Season, Mid Depth
Neap Tide, Low

Jan 2014

Figure 023

06 August 20:45

Mott MacDonald Hong Kong Limited



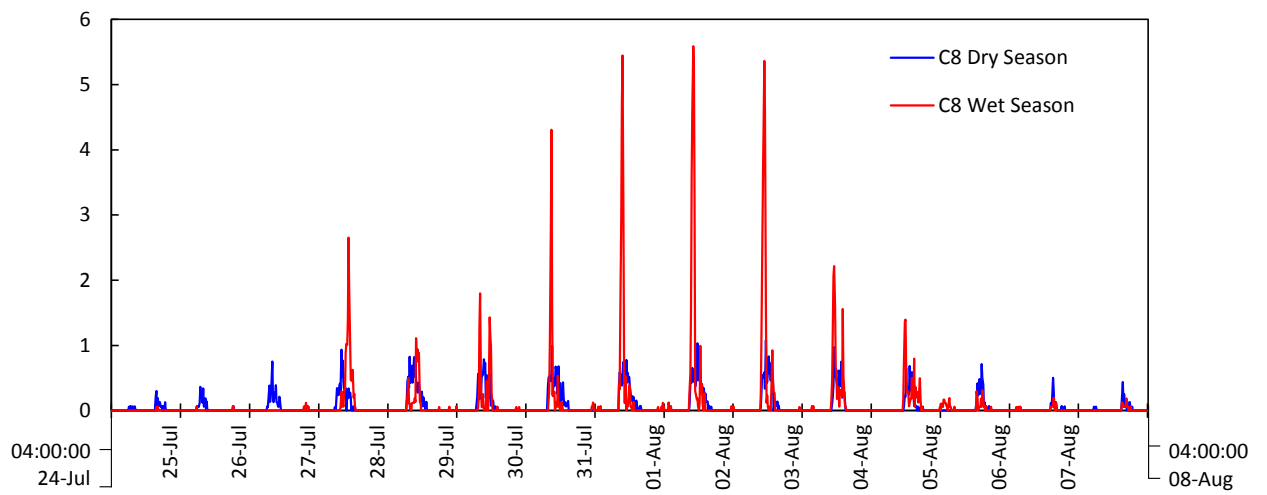
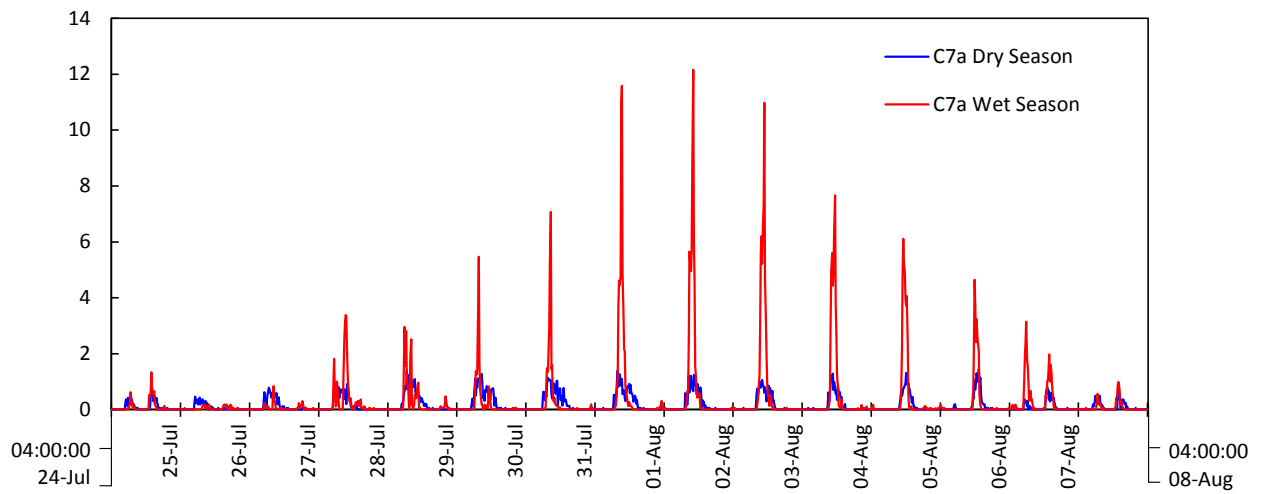
Year 2016, Mitigated
SS (mg/L) Contour, Wet Season, Bottom
Neap Tide, Low

Jan 2014

Figure 024

06 August 20:45

Mott MacDonald Hong Kong Limited

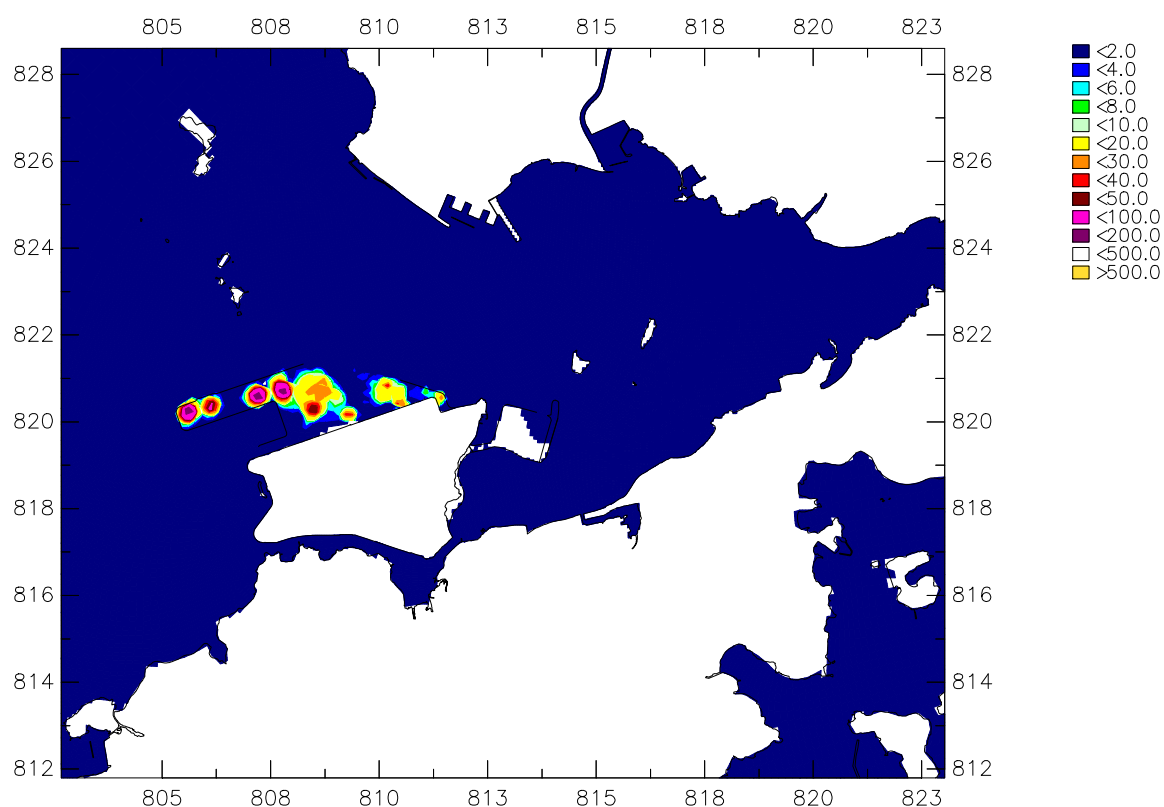
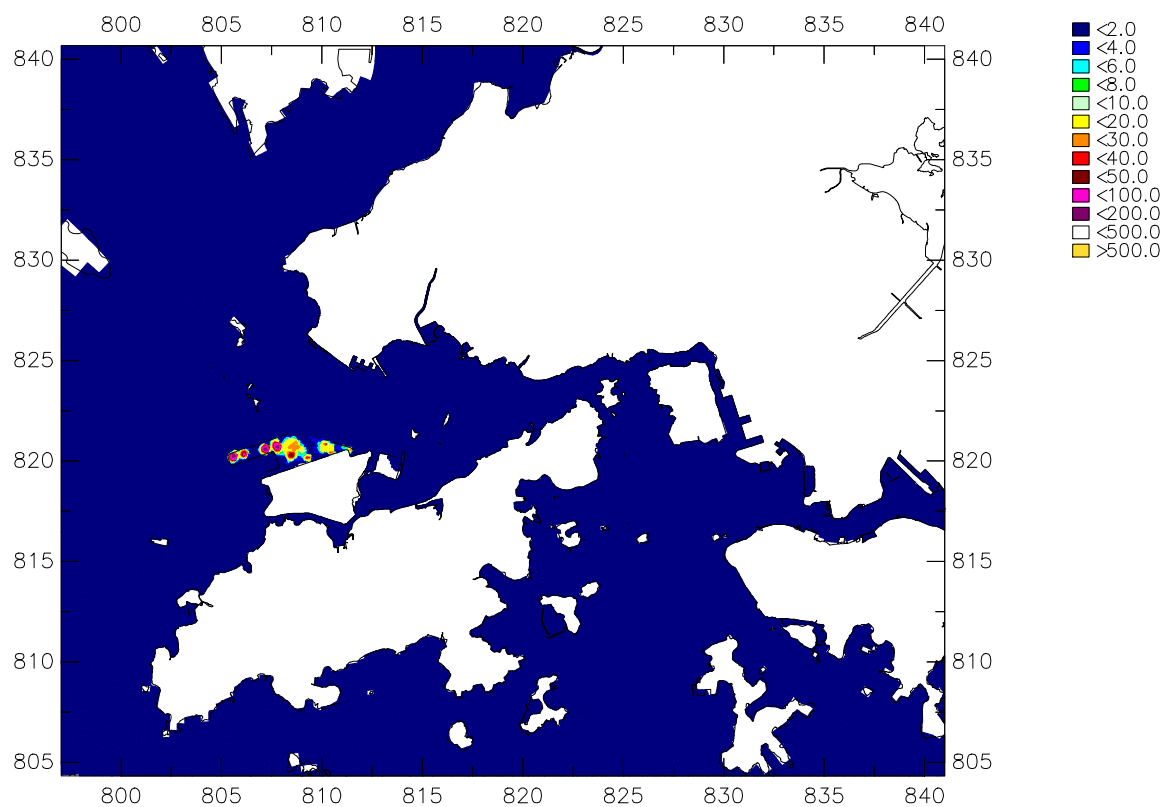


Year 2016, Mitigated, Project Only
SS (mg/L) Time History, Depth Average

Dec 2013

Figure 025

Mott MacDonald Hong Kong Limited



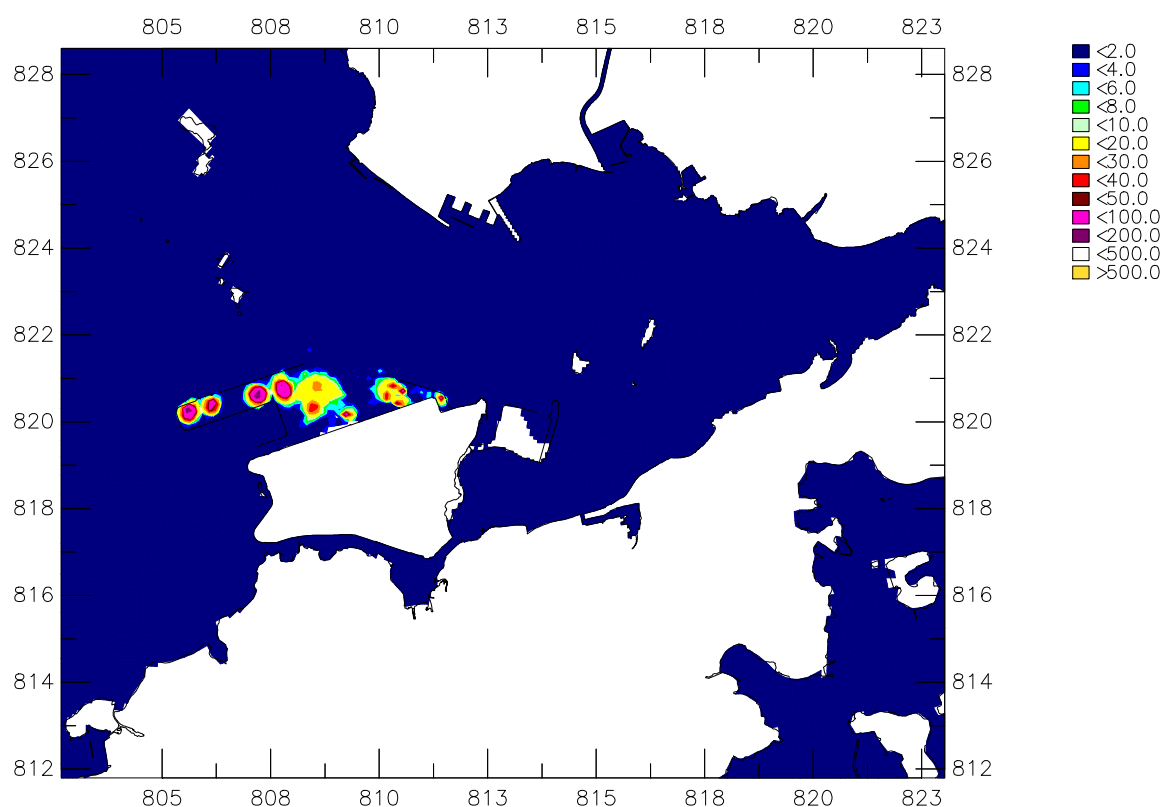
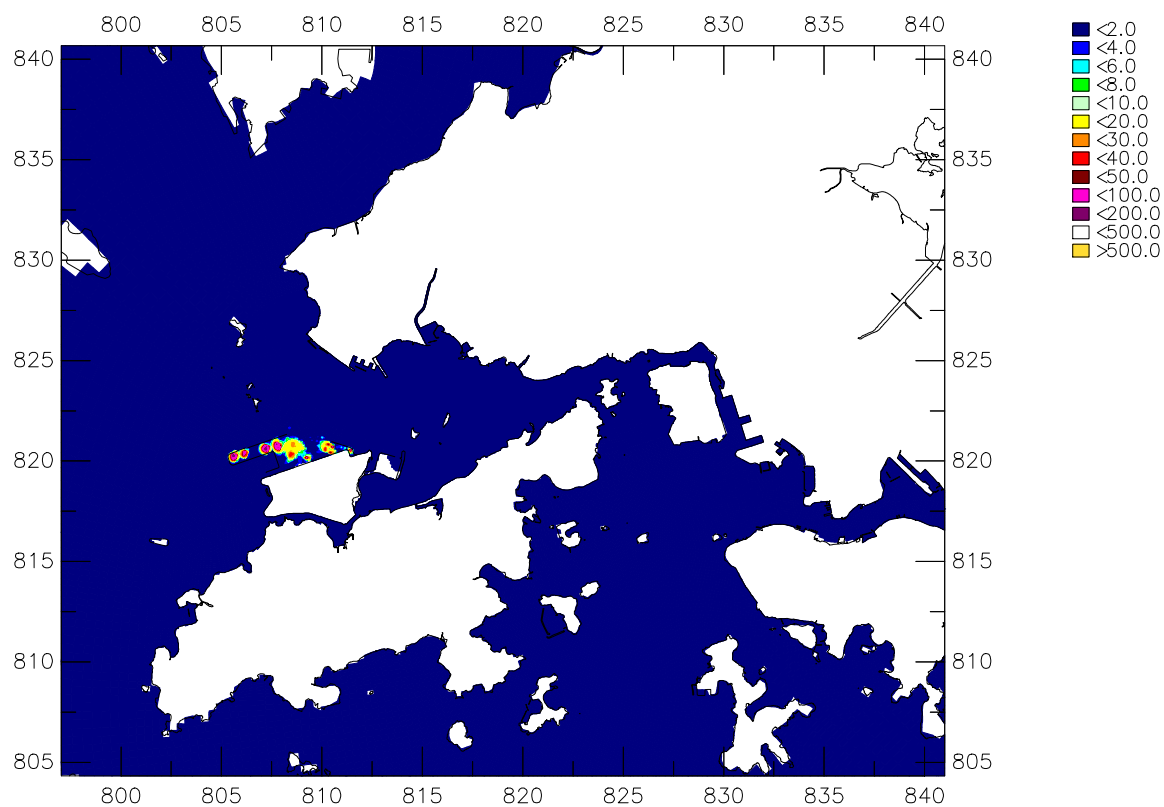
Year 2017, Mitigated
SS (mg/L) Contour, Dry Season, Surface
Spring Tide, High

Jan 2014

Figure 026

31 July 10:00

Mott MacDonald Hong Kong Limited



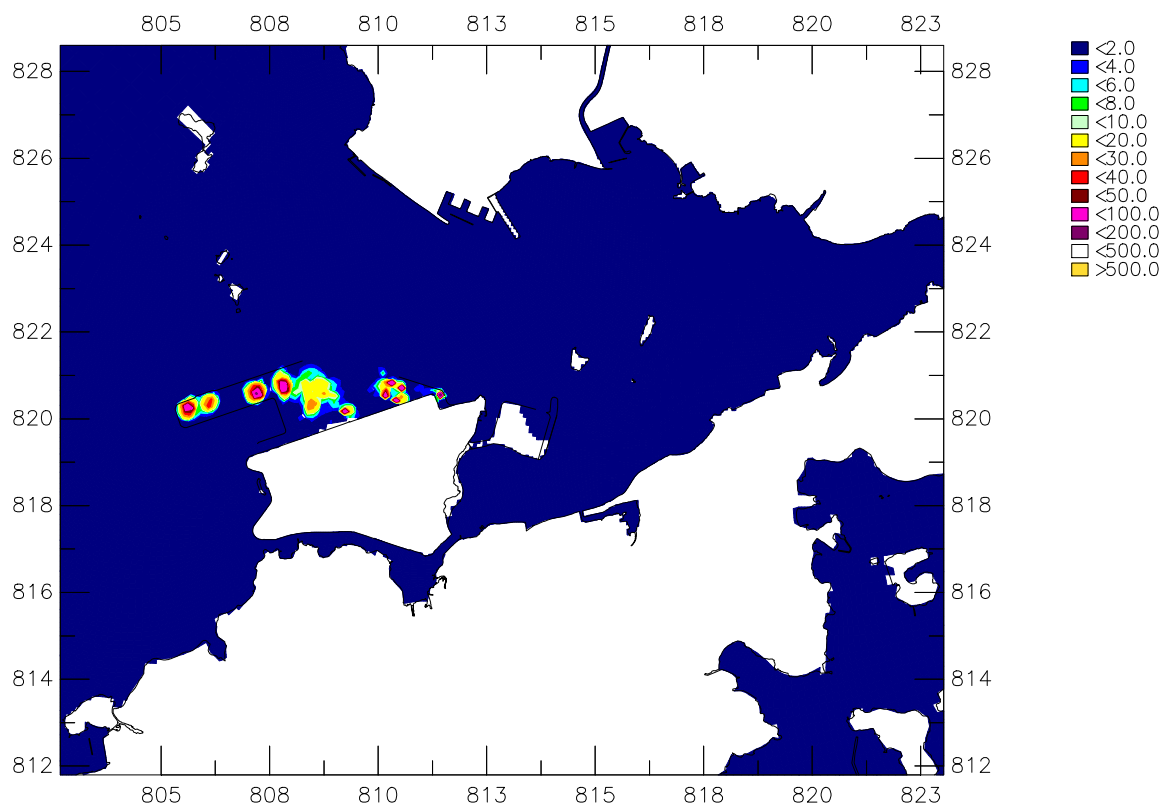
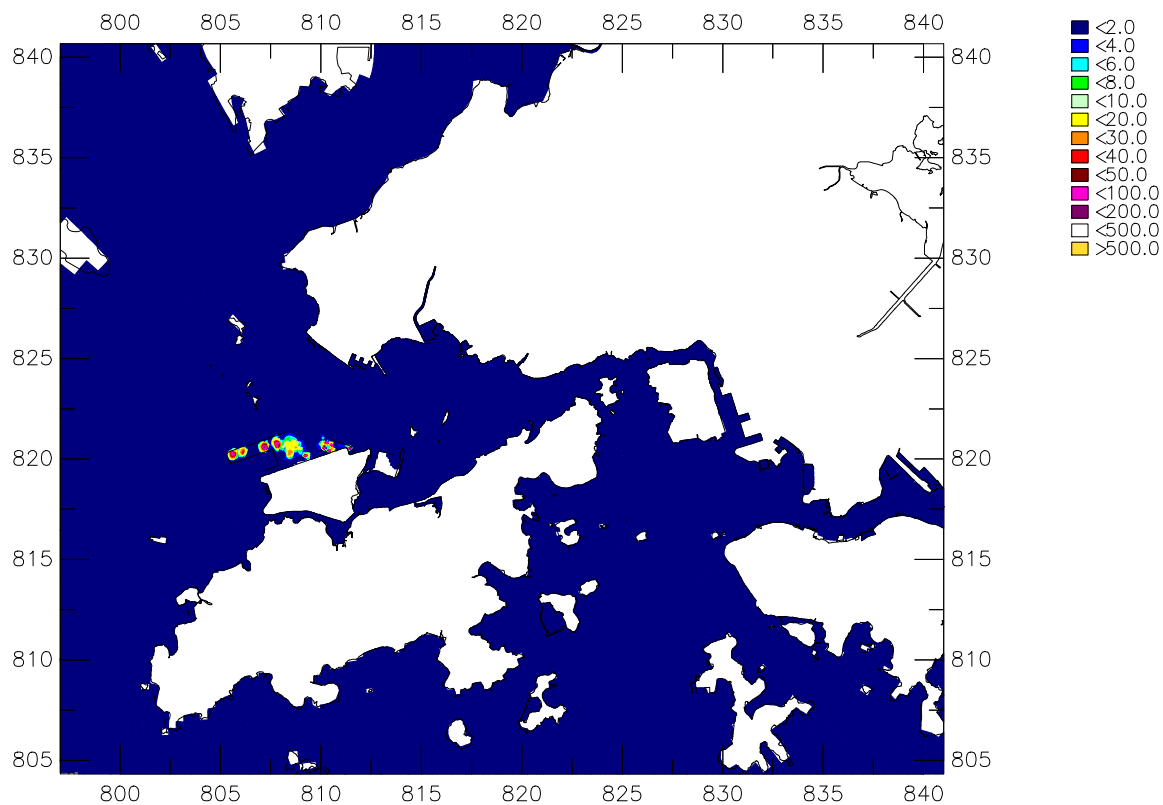
Year 2017, Mitigated
 SS (mg/L) Contour, Dry Season, Mid Depth
 Spring Tide, High

Jan 2014

Figure 027

31 July 10:00

Mott MacDonald Hong Kong Limited



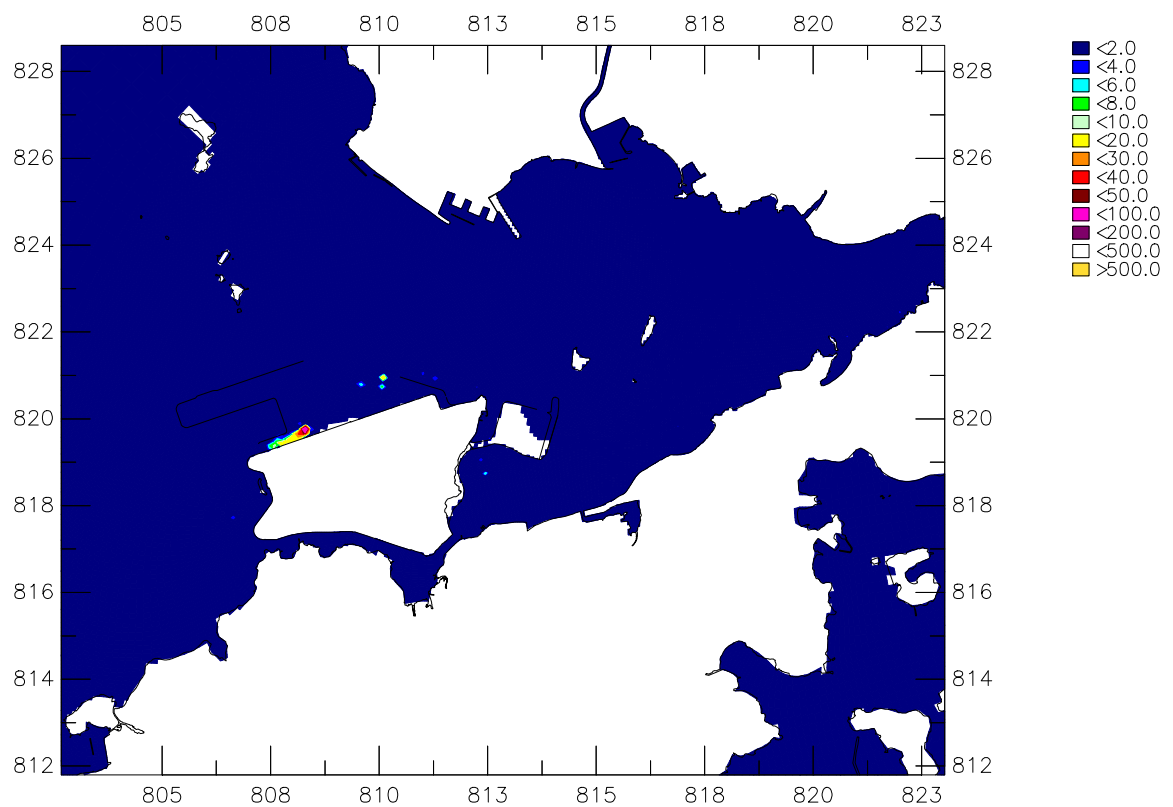
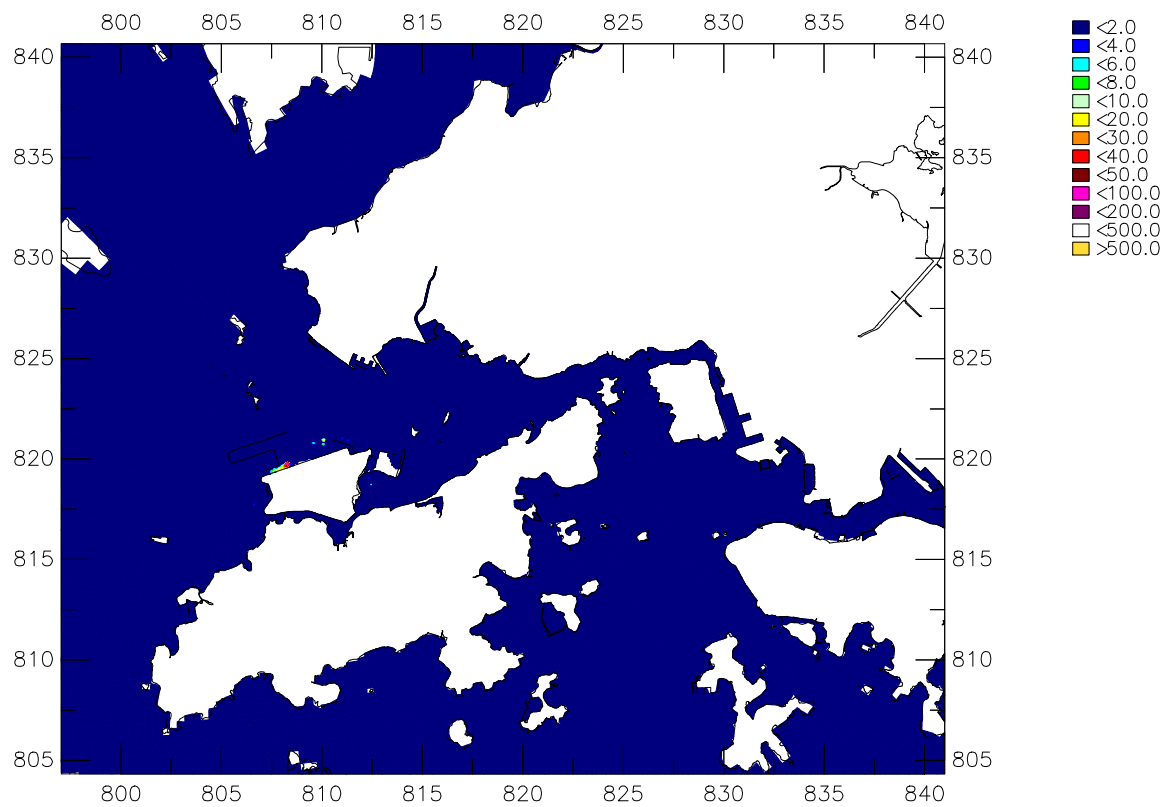
Year 2017, Mitigated
SS (mg/L) Contour, Dry Season, Bottom
Spring Tide, High

Jan 2014

Figure 028

31 July 10:00

Mott MacDonald Hong Kong Limited



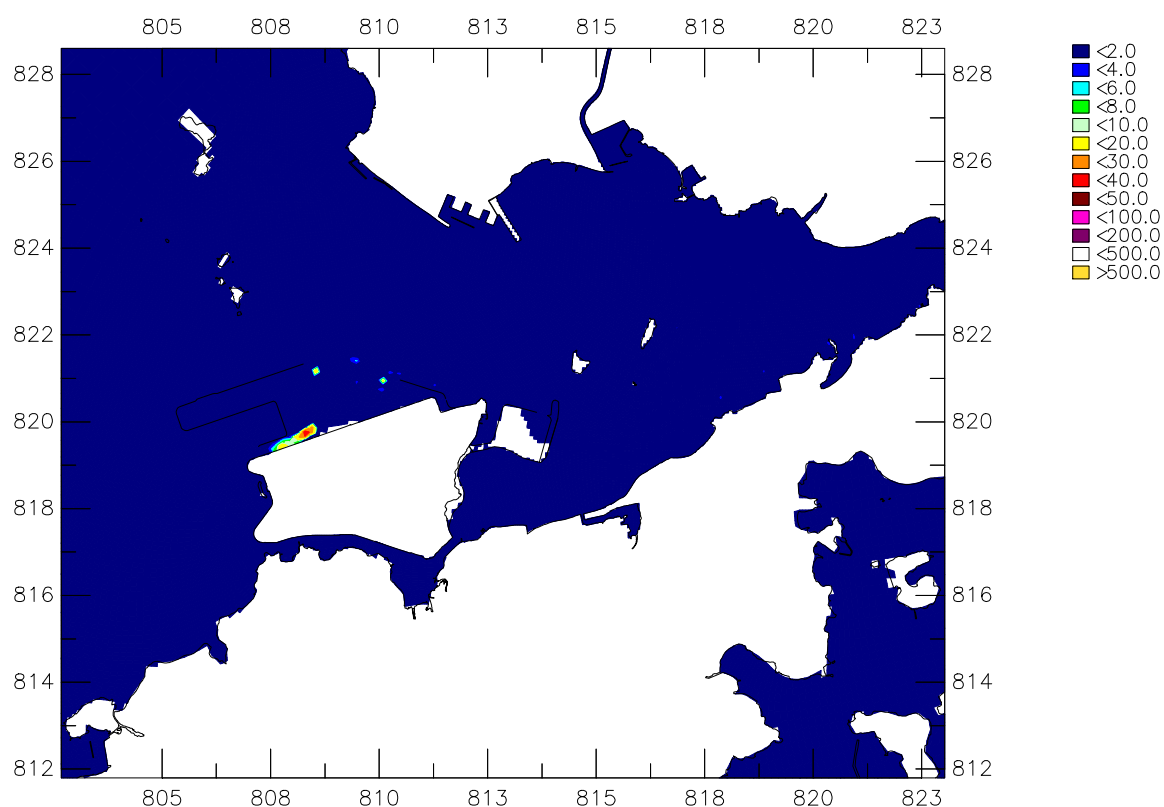
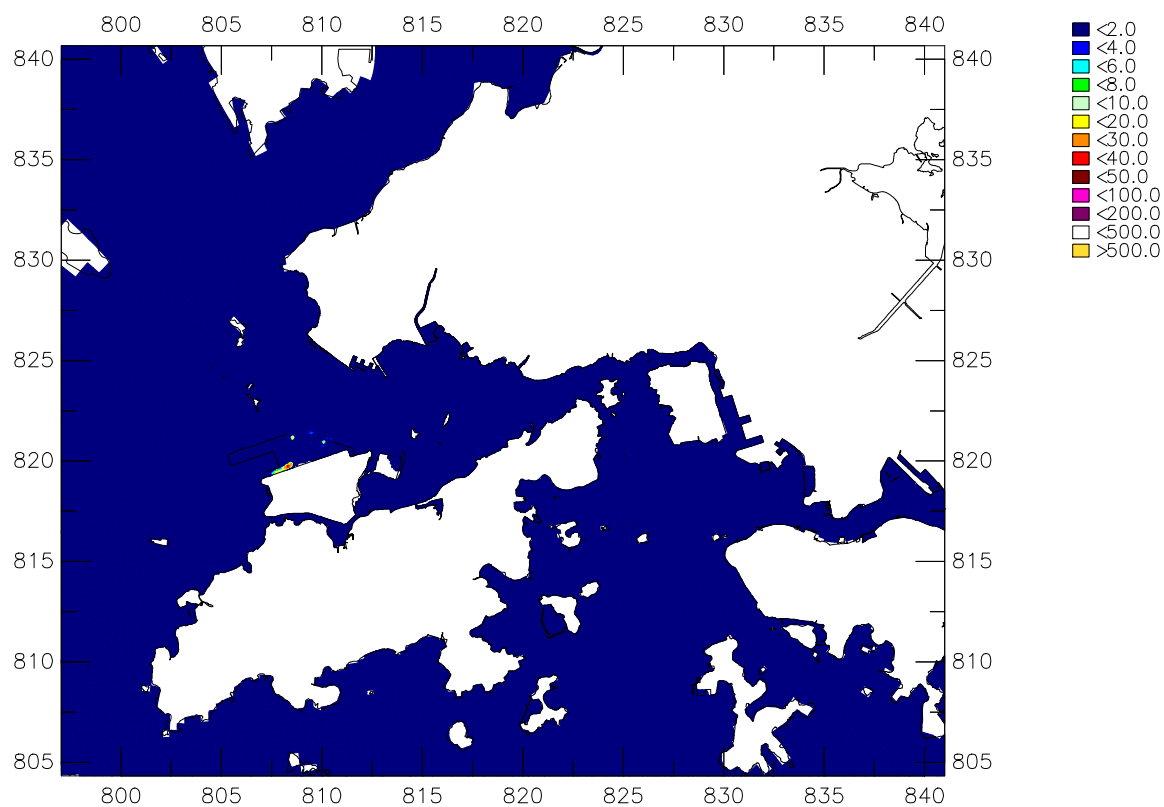
Year 2017, Mitigated
SS (mg/L) Contour, Dry Season, Surface
Spring Tide, Low

Jan 2014

Figure 029

31 July 16:30

Mott MacDonald Hong Kong Limited



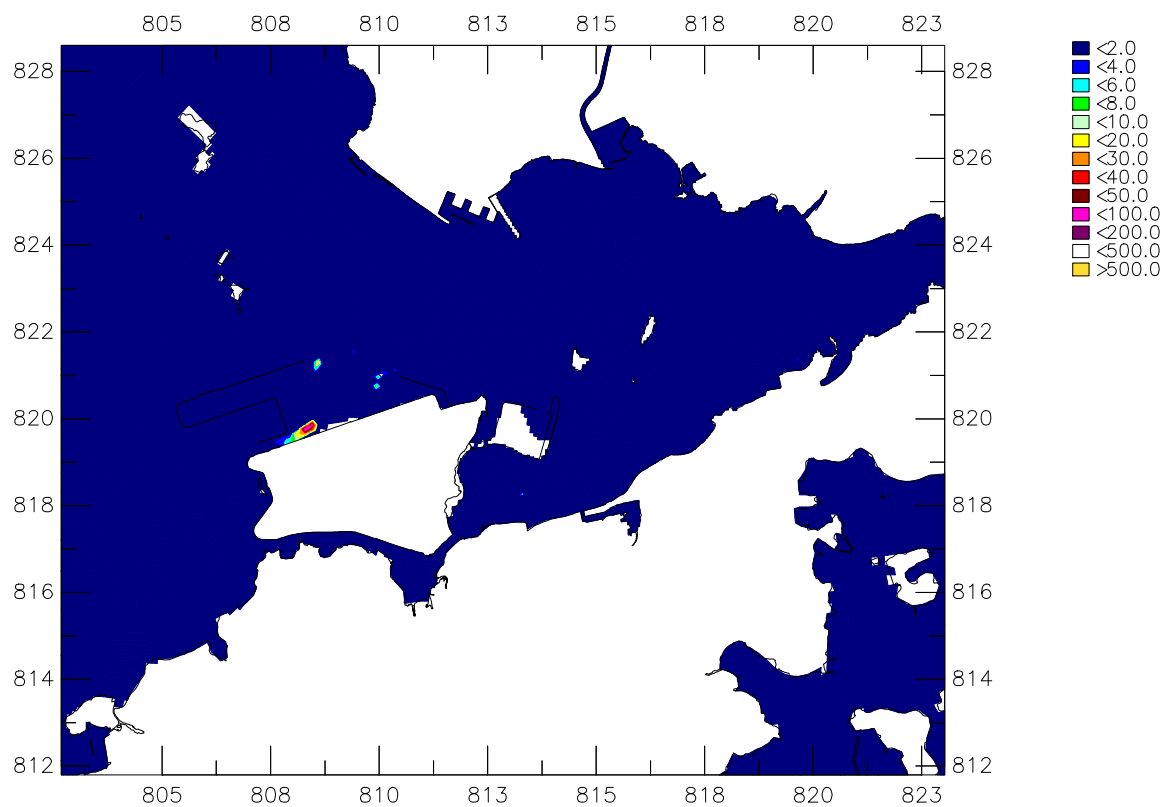
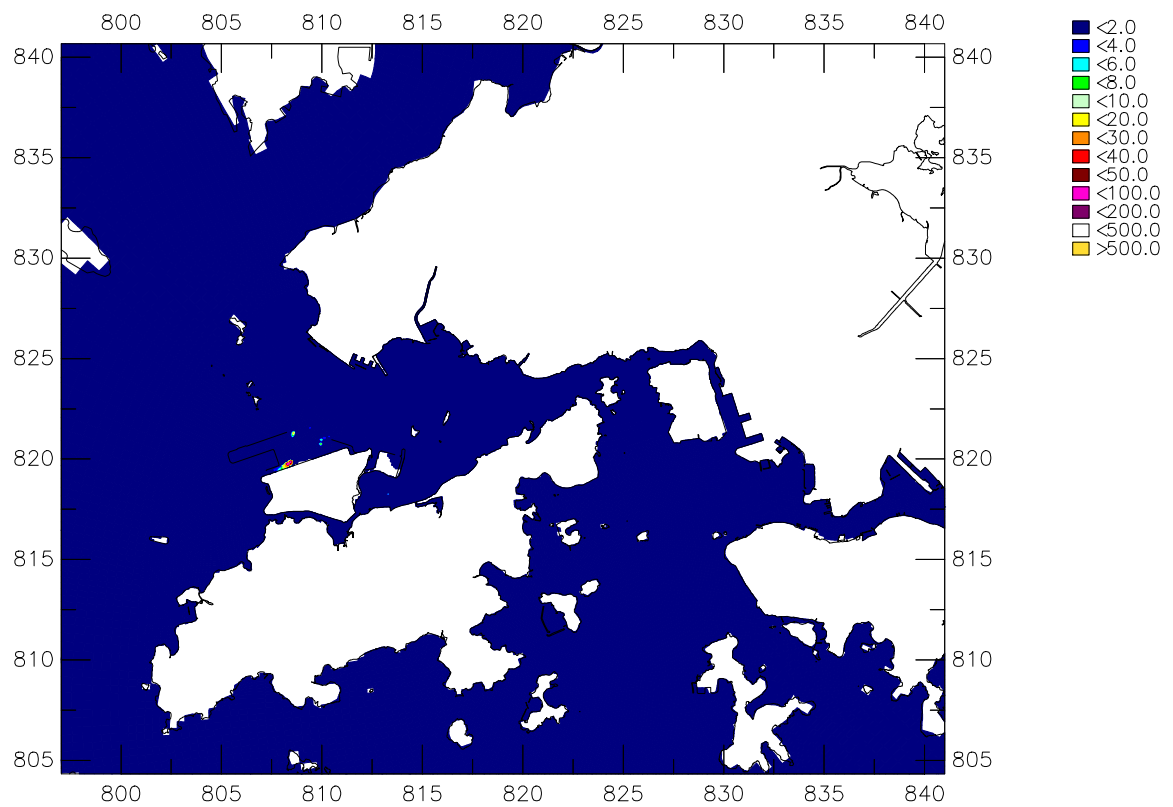
Year 2017, Mitigated
SS (mg/L) Contour, Dry Season, Mid Depth
Spring Tide, Low

Jan 2014

Figure 030

31 July 16:30

Mott MacDonald Hong Kong Limited



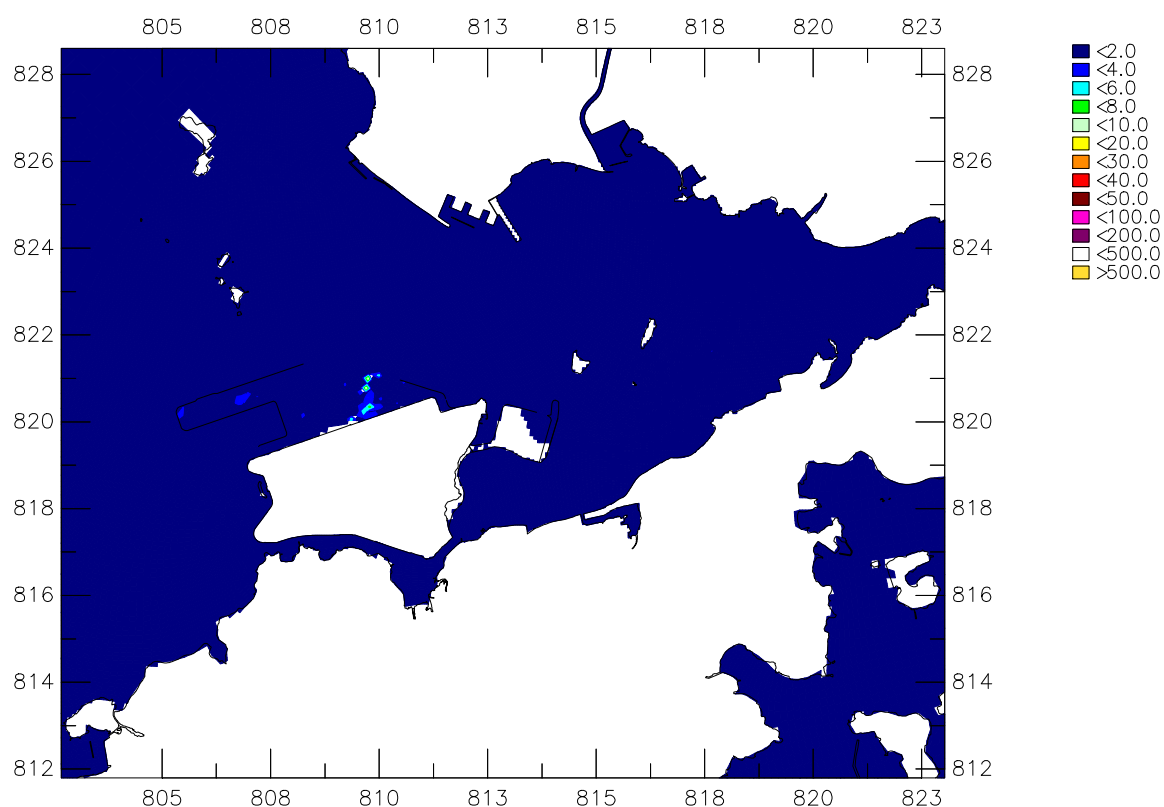
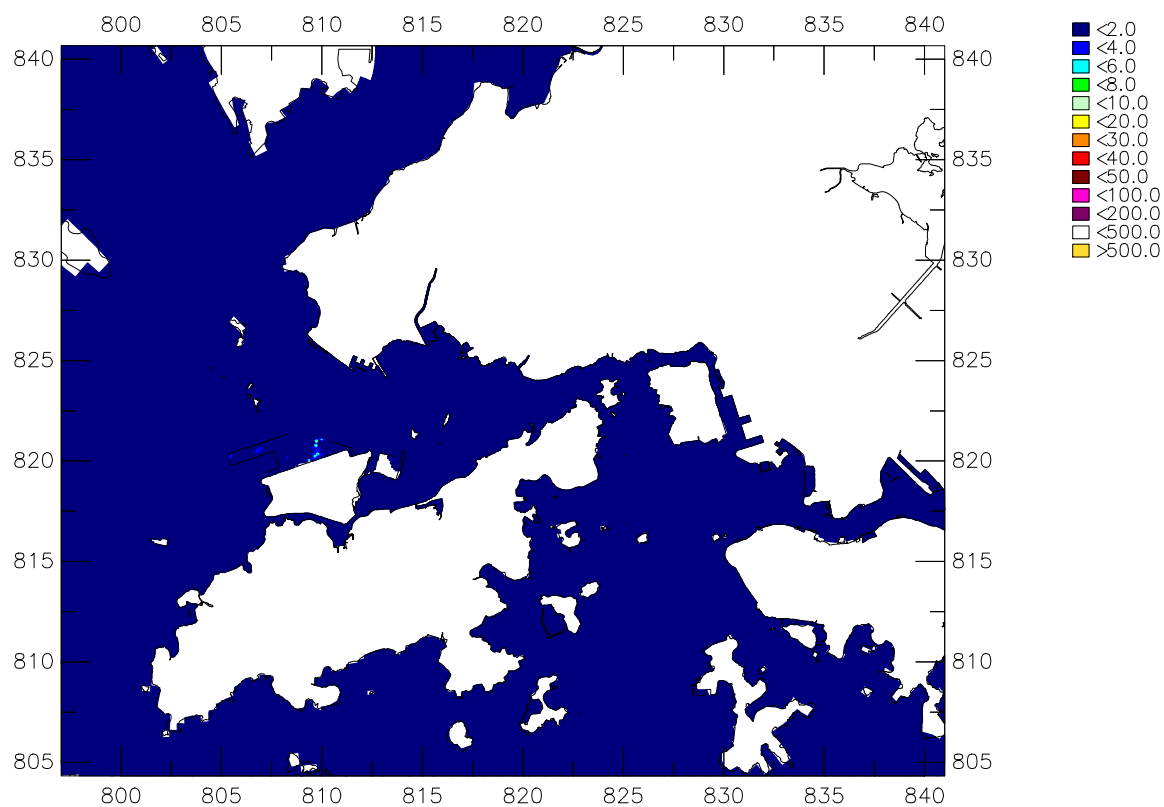
Year 2017, Mitigated
SS (mg/L) Contour, Dry Season, Bottom
Spring Tide, Low

Jan 2014

Figure 031

31 July 16:30

Mott MacDonald Hong Kong Limited



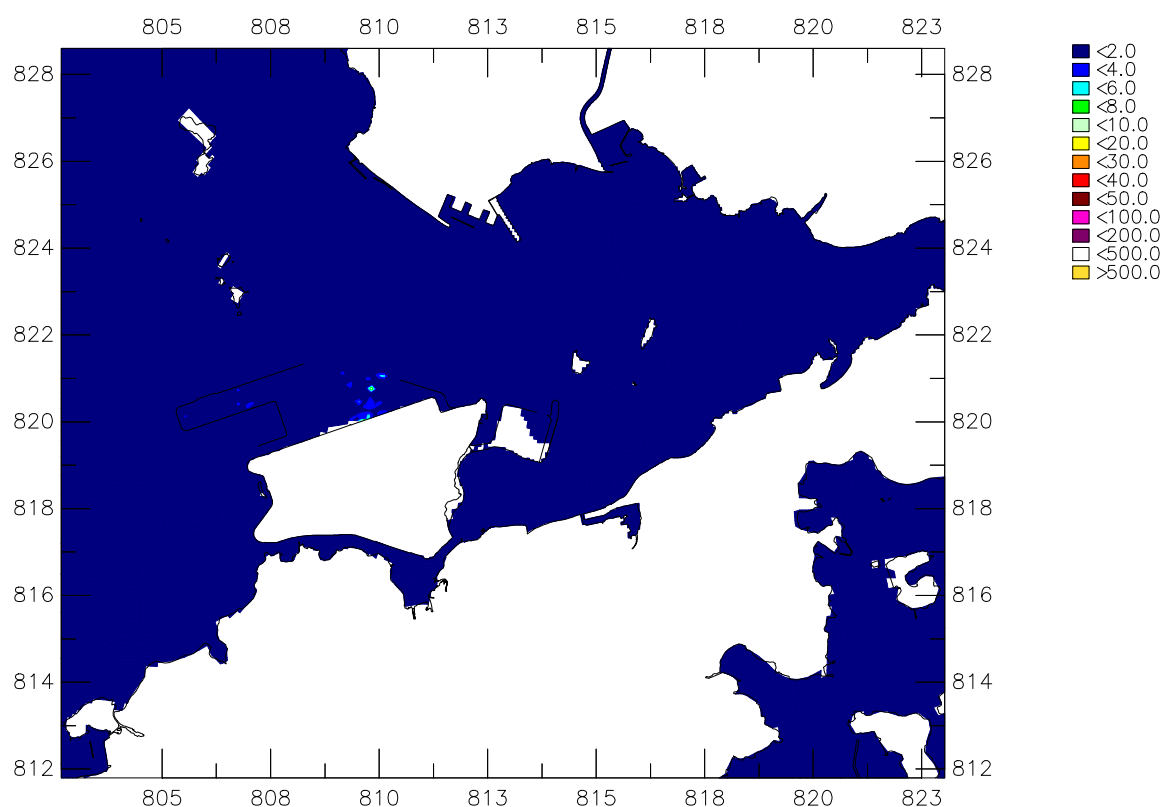
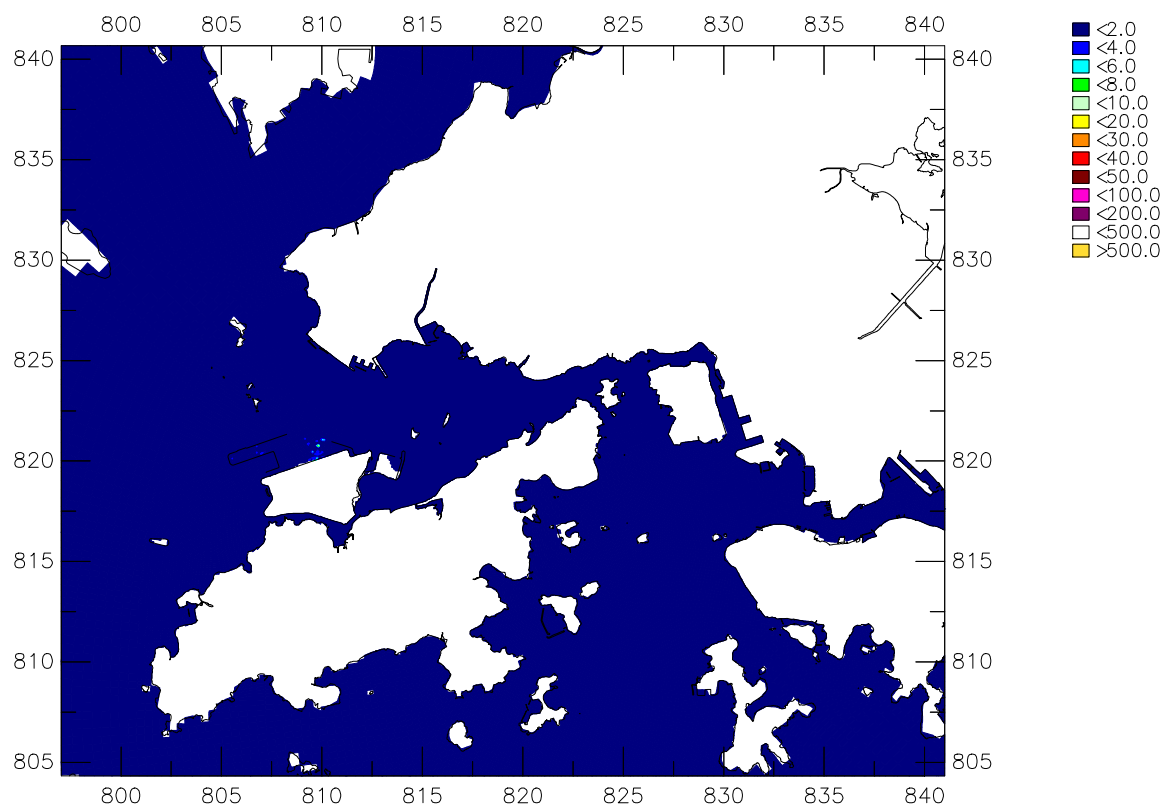
Year 2017, Mitigated
SS (mg/L) Contour, Dry Season, Surface
Neap Tide, High

Jan 2014

Figure 032

06 August 13:15

Mott MacDonald Hong Kong Limited



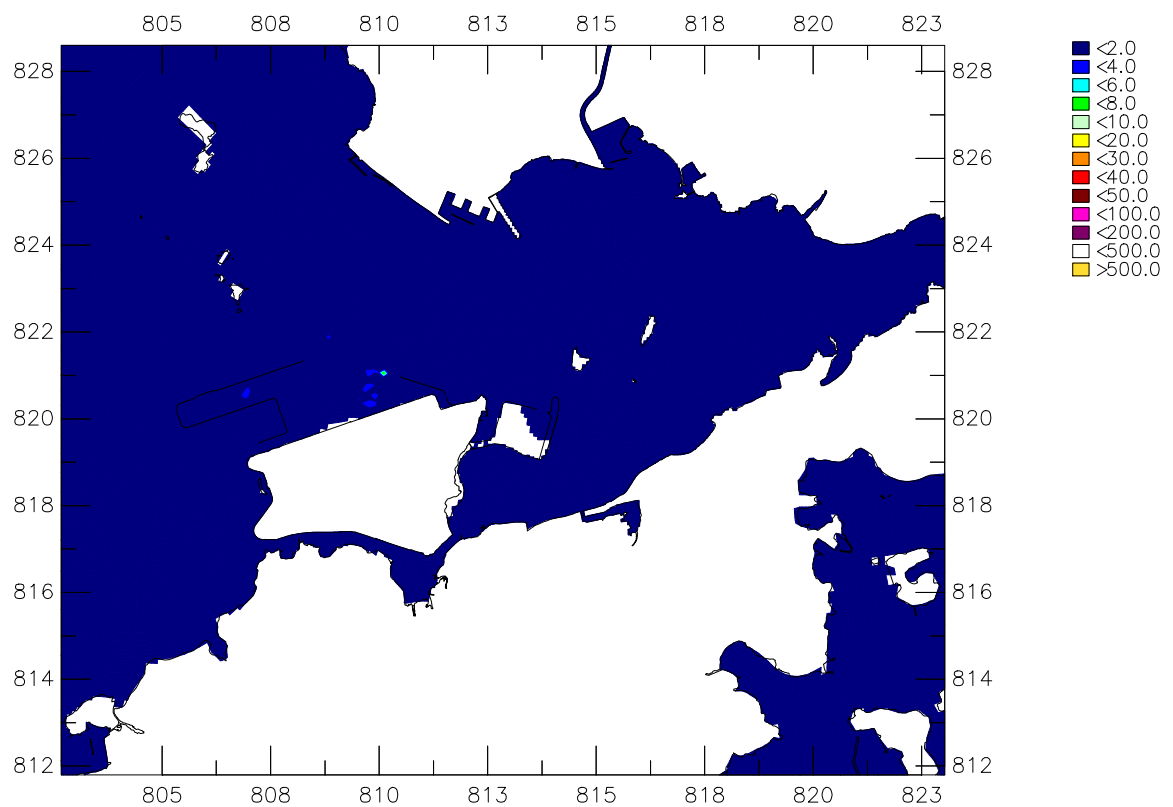
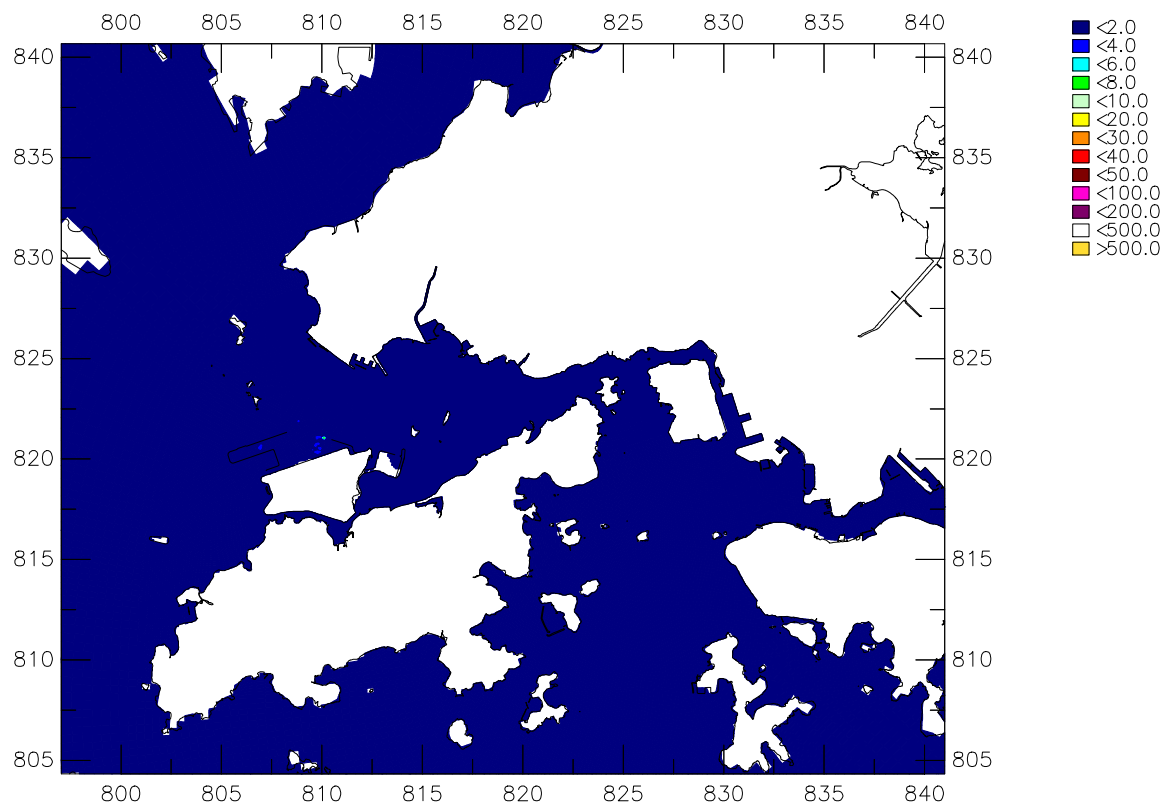
Year 2017, Mitigated
SS (mg/L) Contour, Dry Season, Mid Depth
Neap Tide, High

Jan 2014

Figure 033

06 August 13:15

Mott MacDonald Hong Kong Limited



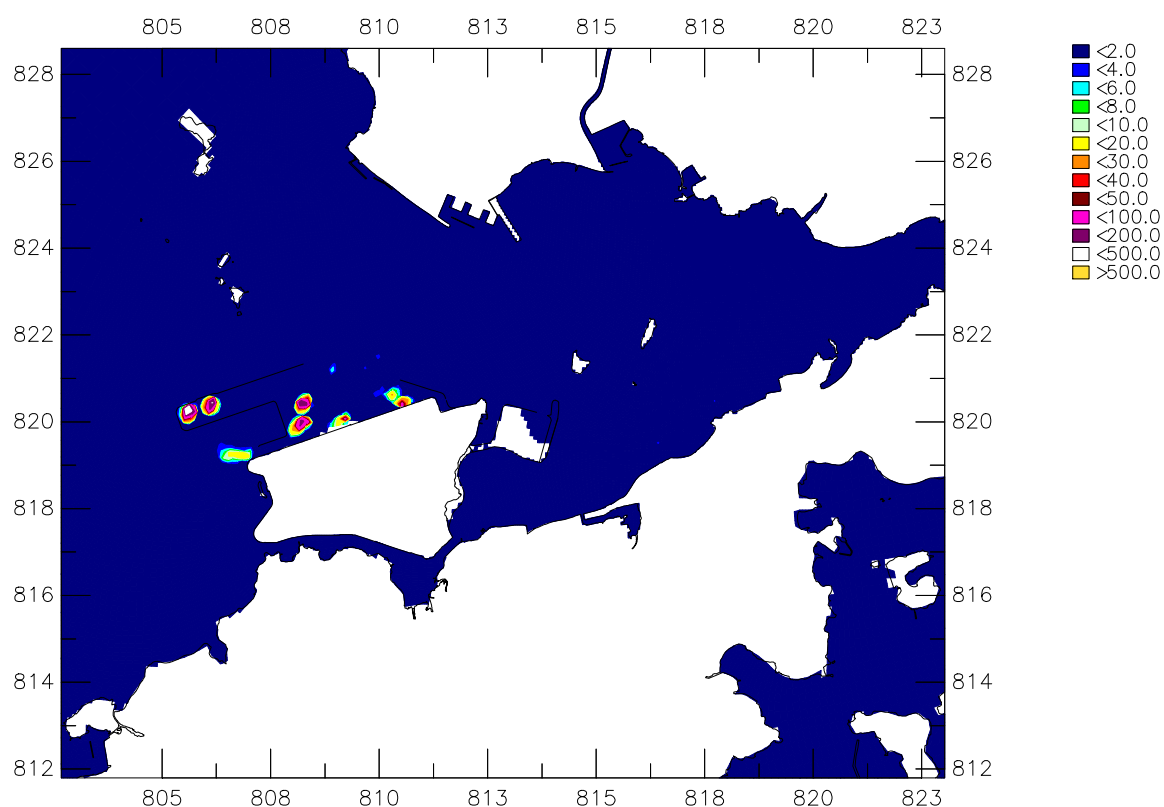
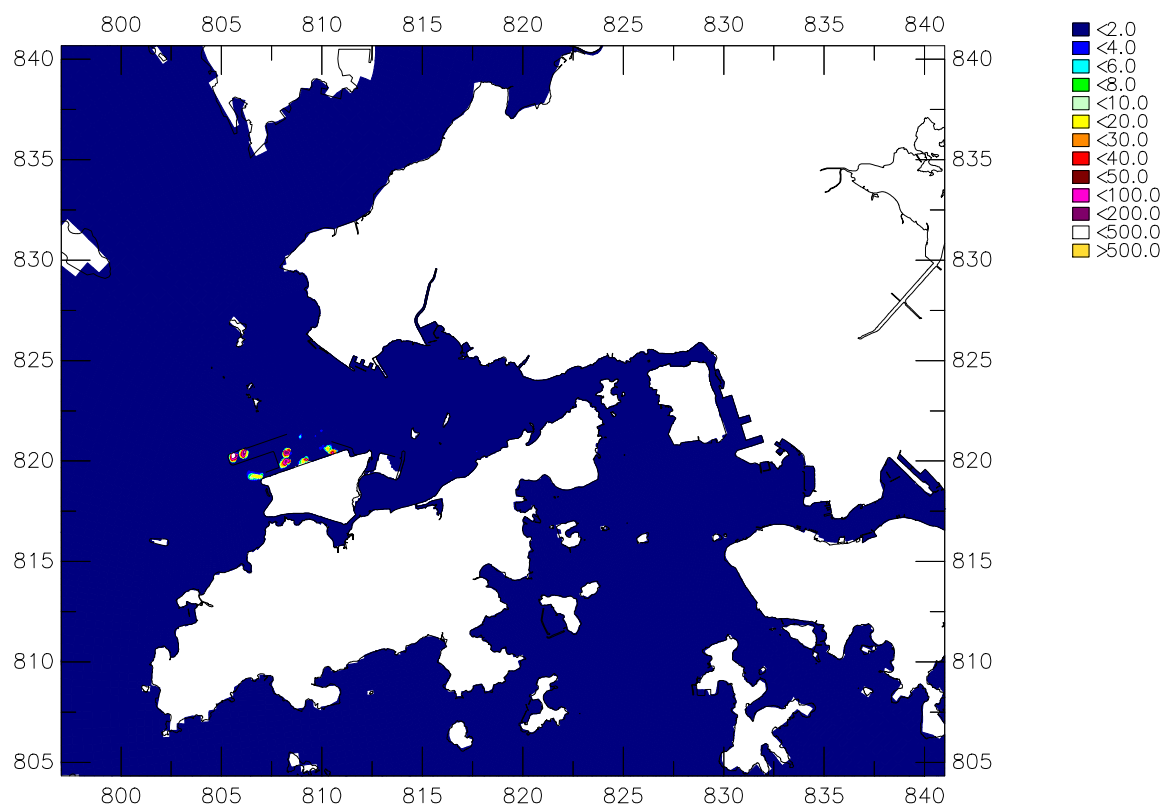
Year 2017, Mitigated
SS (mg/L) Contour, Dry Season, Bottom
Neap Tide, High

Jan 2014

Figure 034

06 August 13:15

Mott MacDonald Hong Kong Limited



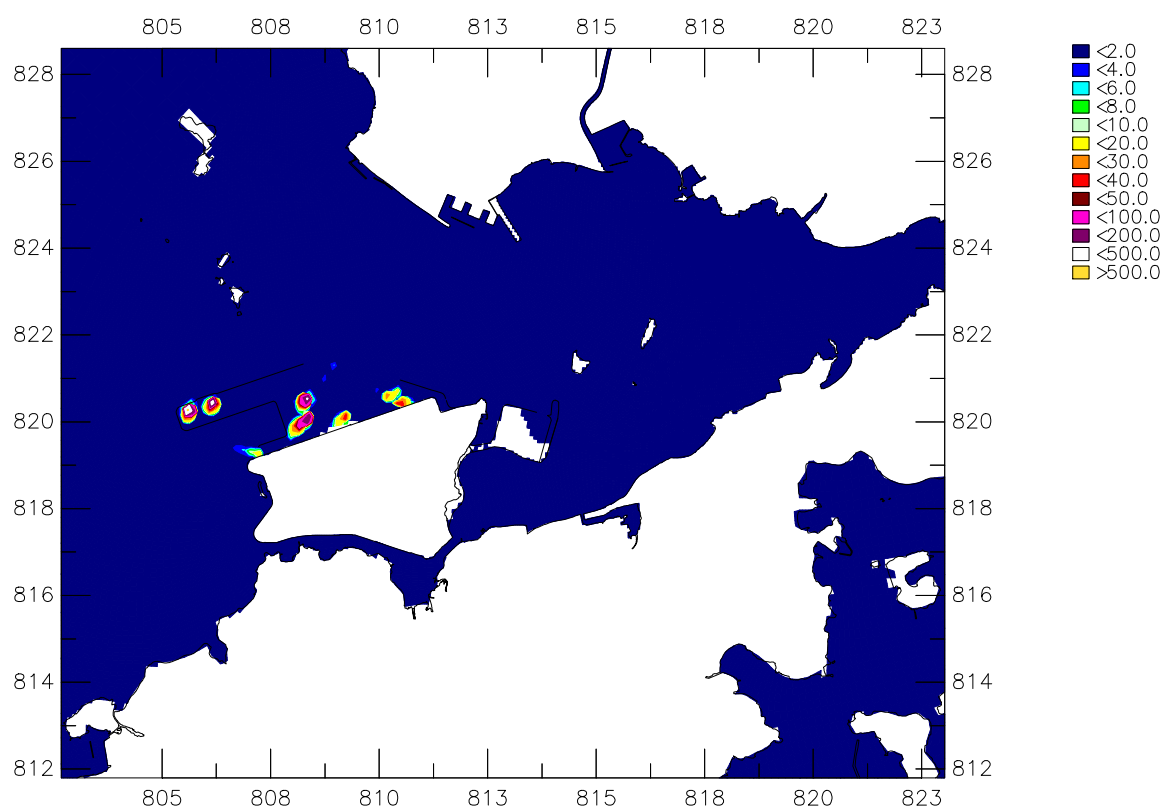
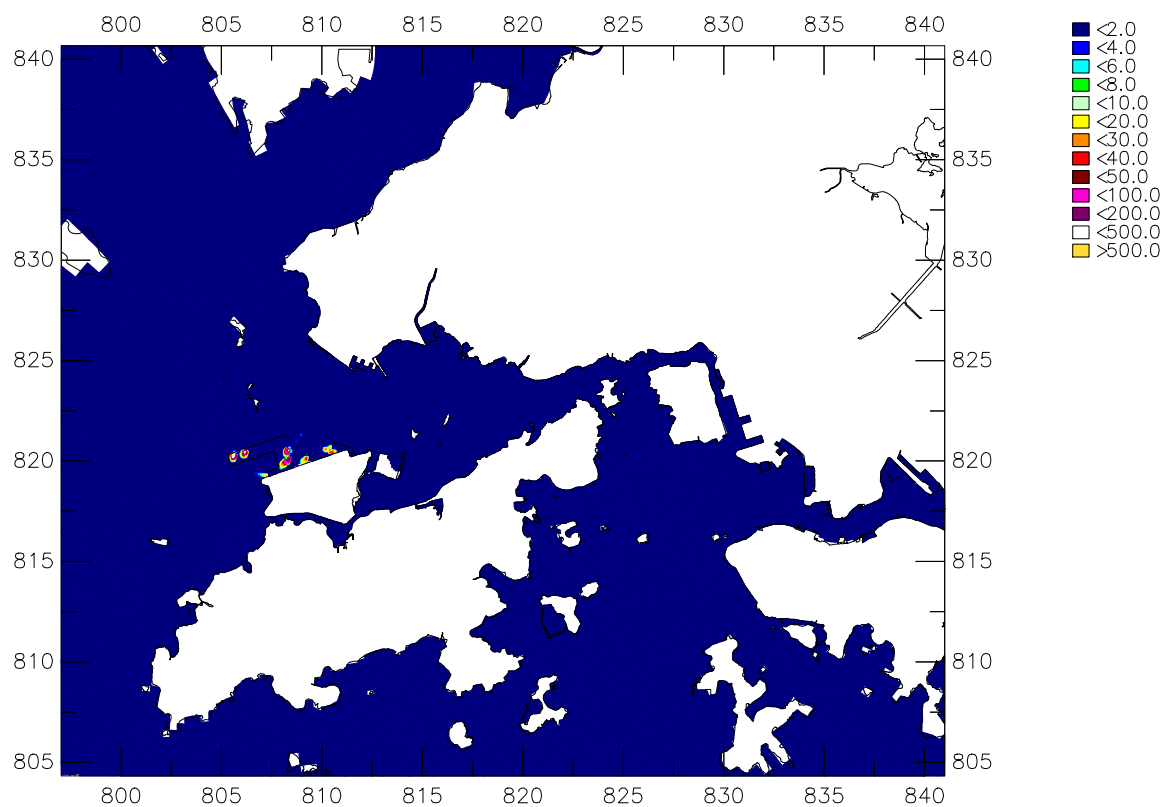
Year 2017, Mitigated
SS (mg/L) Contour, Dry Season, Surface
Neap Tide, Low

Jan 2014

Figure 035

06 August 20:45

Mott MacDonald Hong Kong Limited



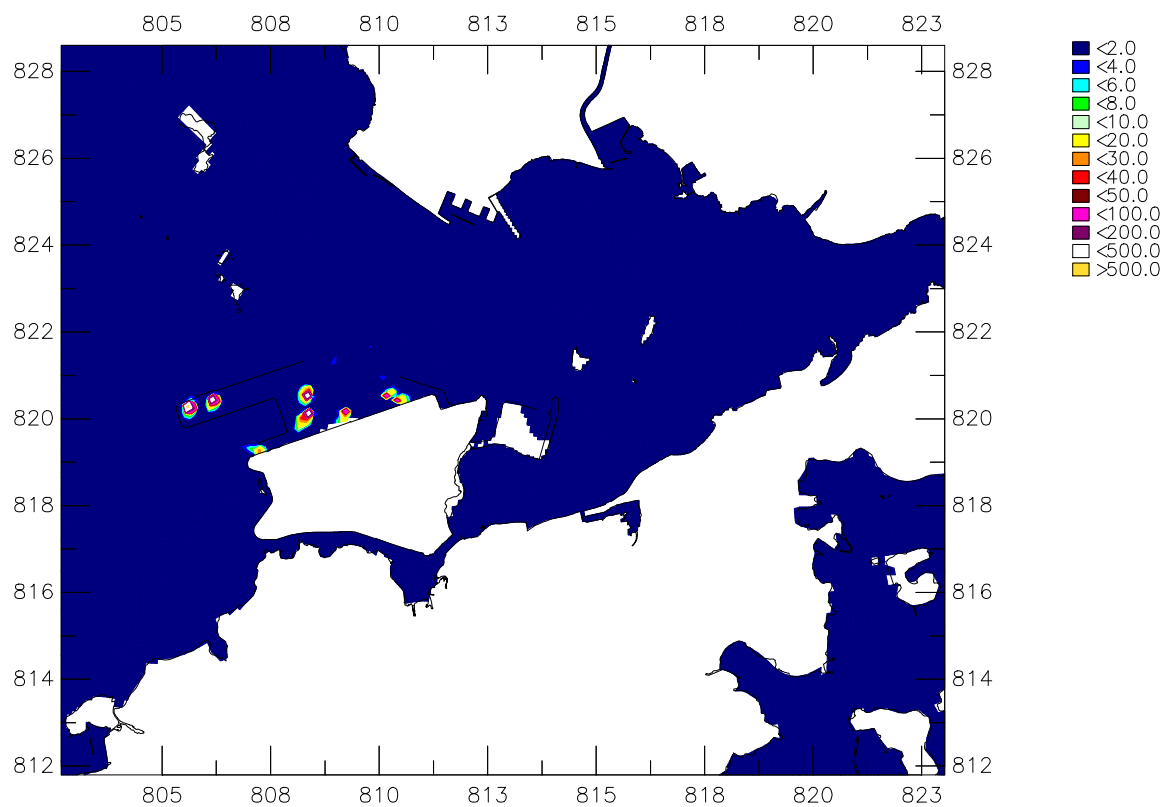
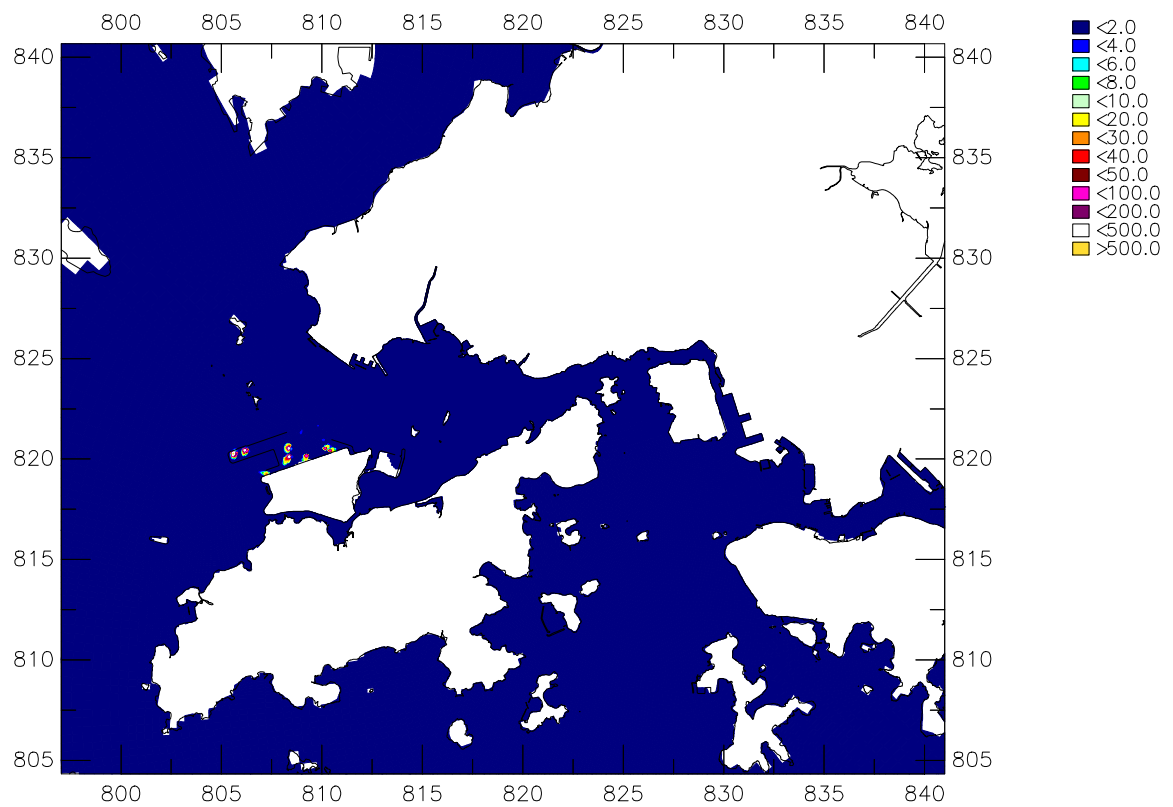
Year 2017, Mitigated
SS (mg/L) Contour, Dry Season, Mid Depth
Neap Tide, Low

Jan 2014

Figure 036

06 August 20:45

Mott MacDonald Hong Kong Limited



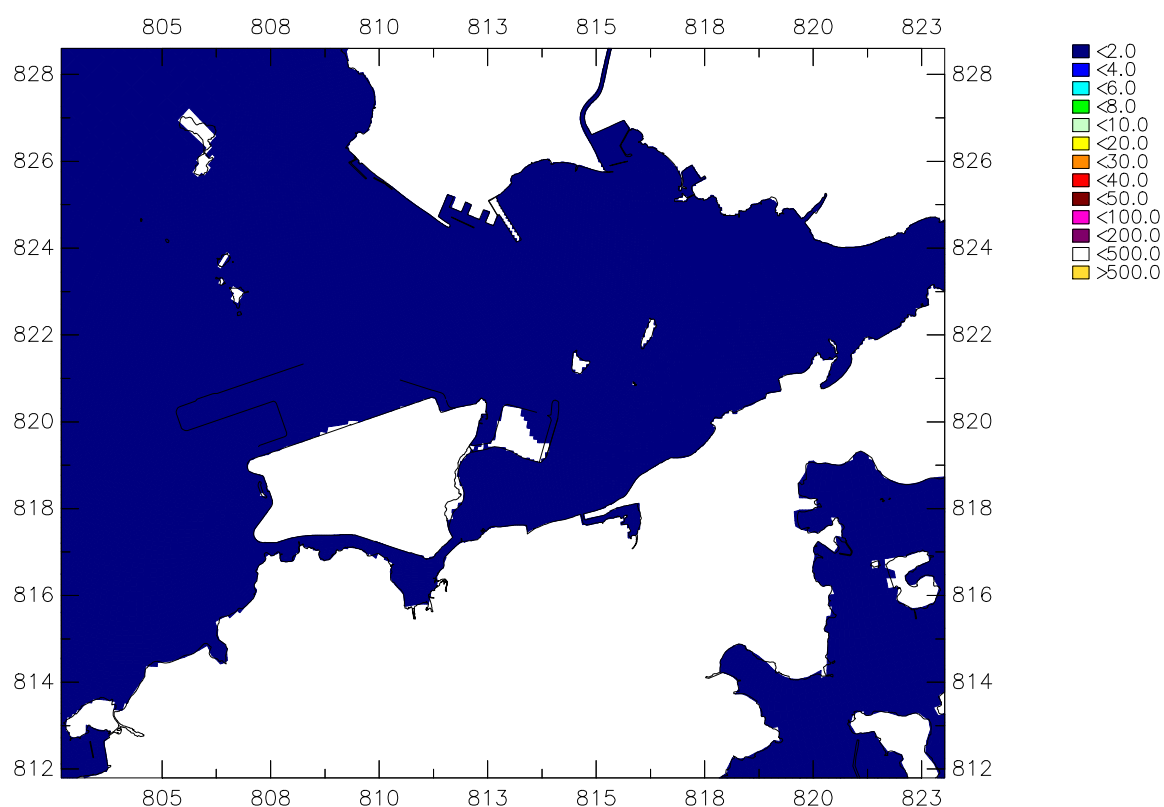
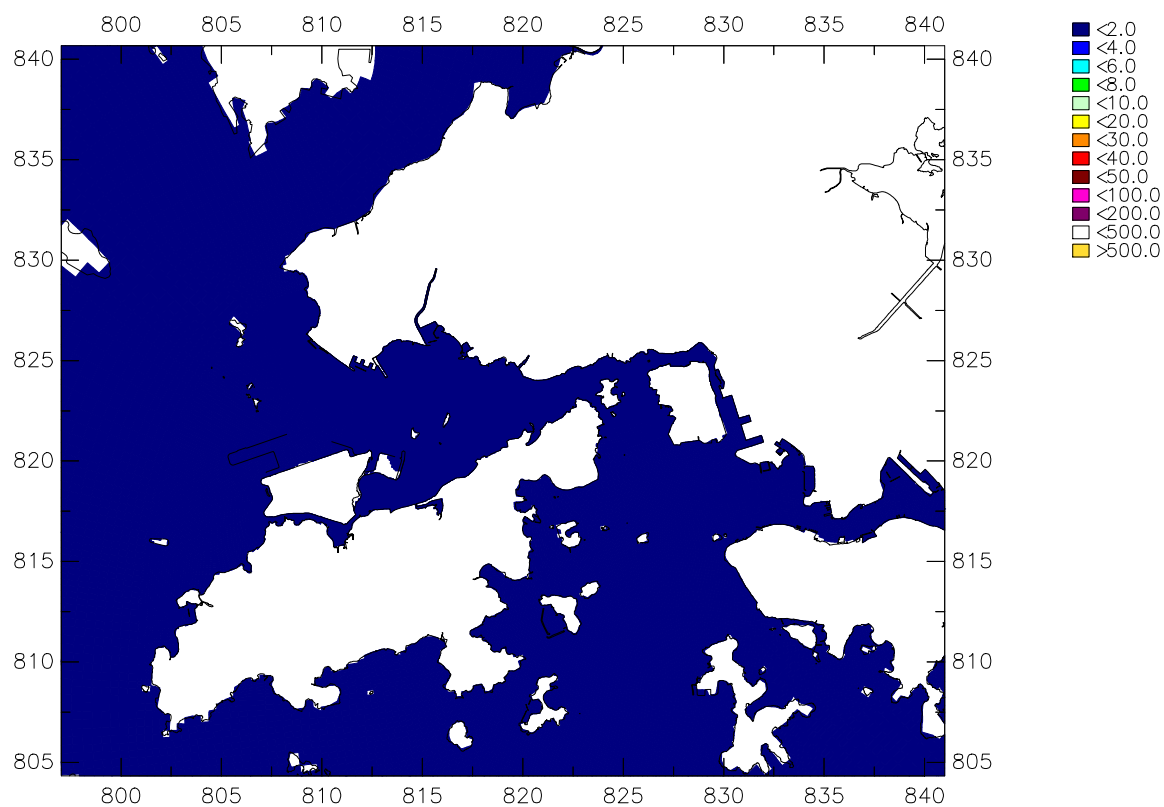
Year 2017, Mitigated
SS (mg/L) Contour, Dry Season, Bottom
Neap Tide, Low

Jan 2014

Figure 037

06 August 20:45

Mott MacDonald Hong Kong Limited



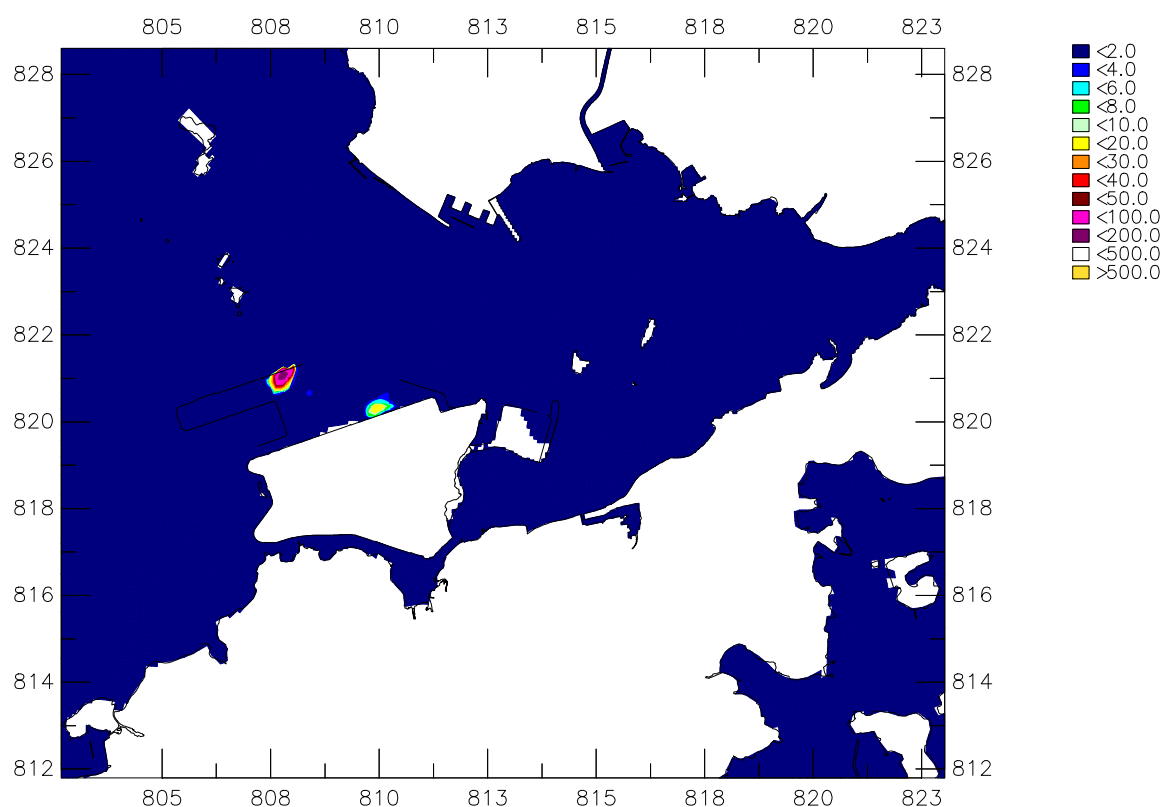
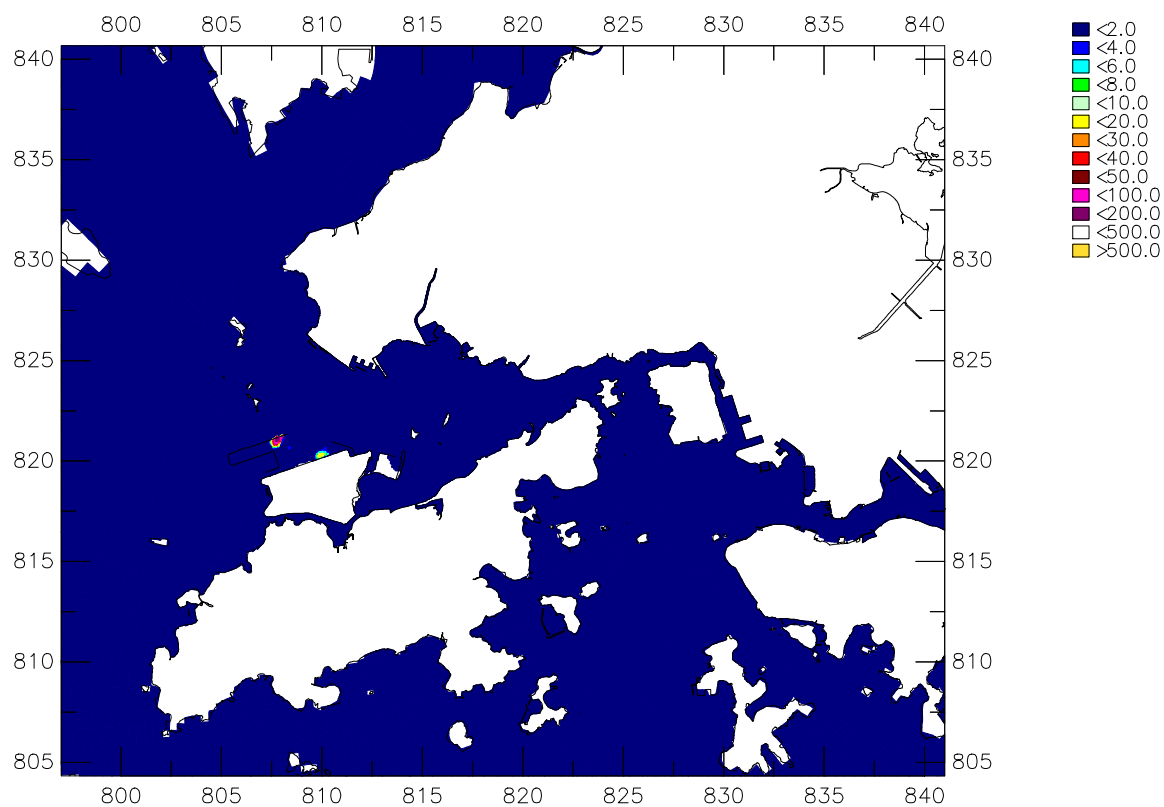
Year 2017, Mitigated
SS (mg/L) Contour, Wet Season, Surface
Spring Tide, High

Jan 2014

Figure 038

31 July 10:00

Mott MacDonald Hong Kong Limited



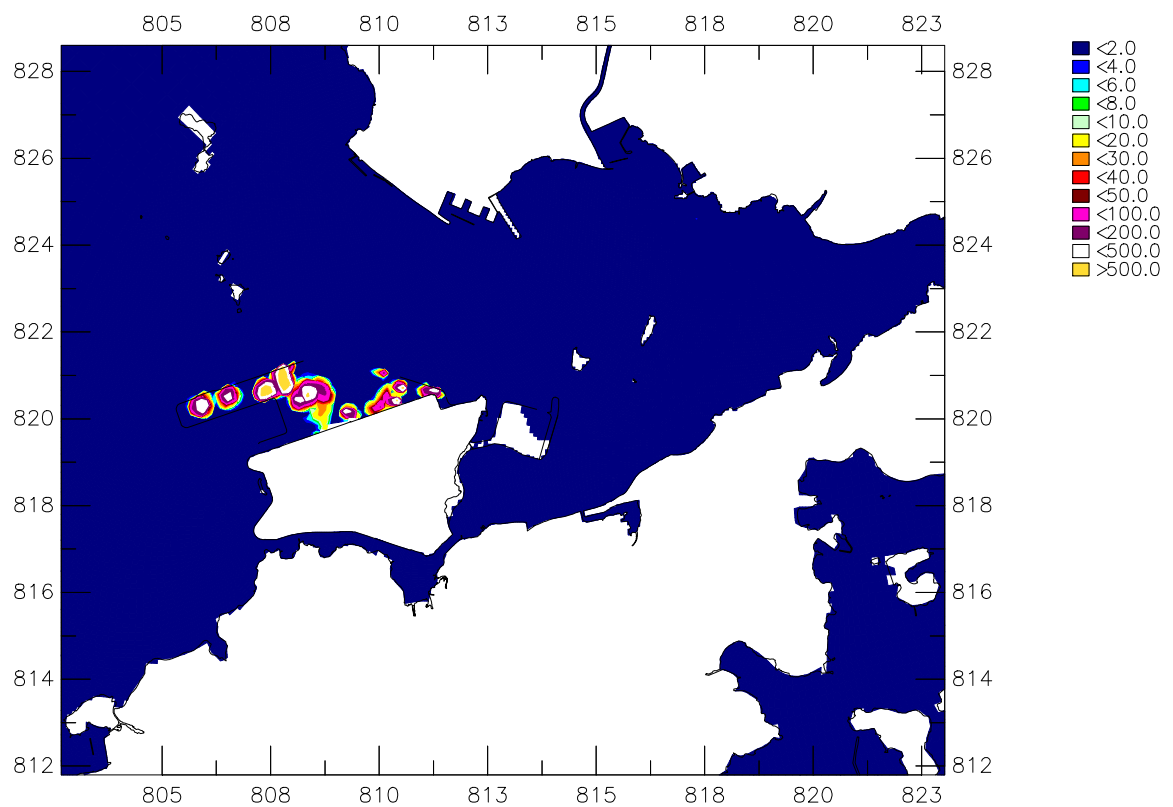
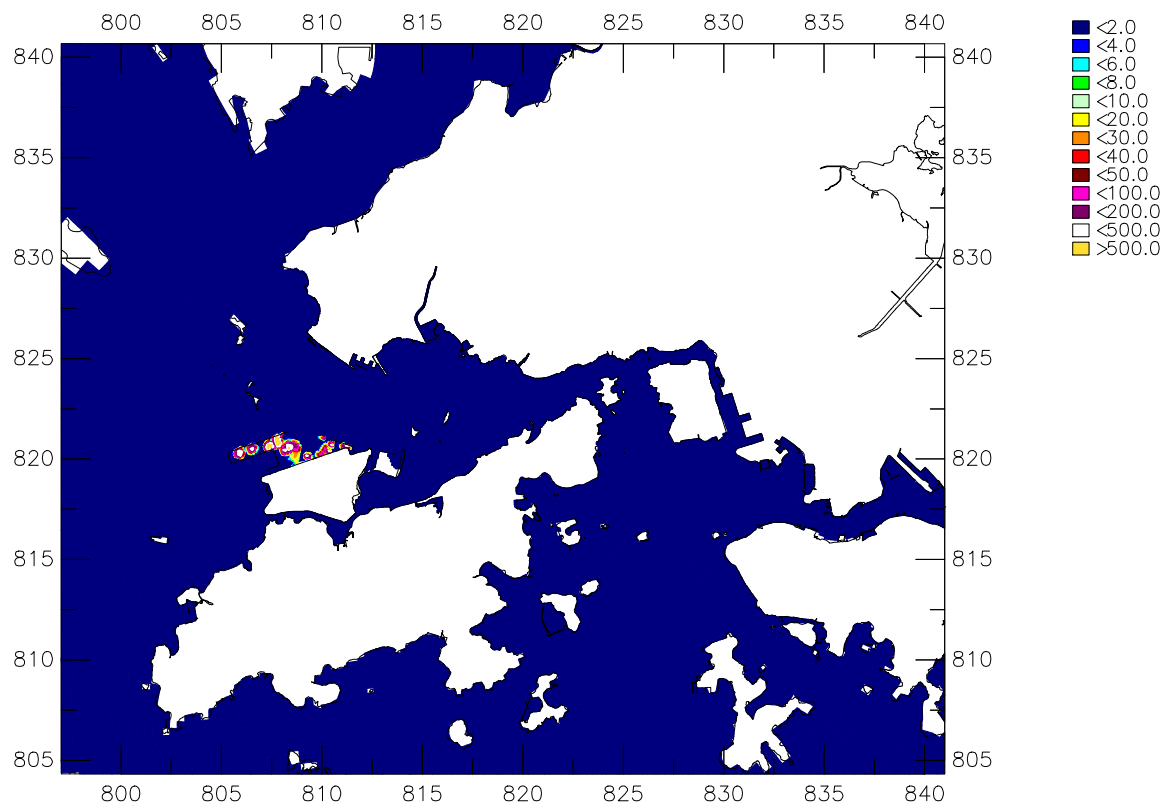
Year 2017, Mitigated
SS (mg/L) Contour, Wet Season, Mid Depth
Spring Tide, High

Jan 2014

Figure 039

31 July 10:00

Mott MacDonald Hong Kong Limited



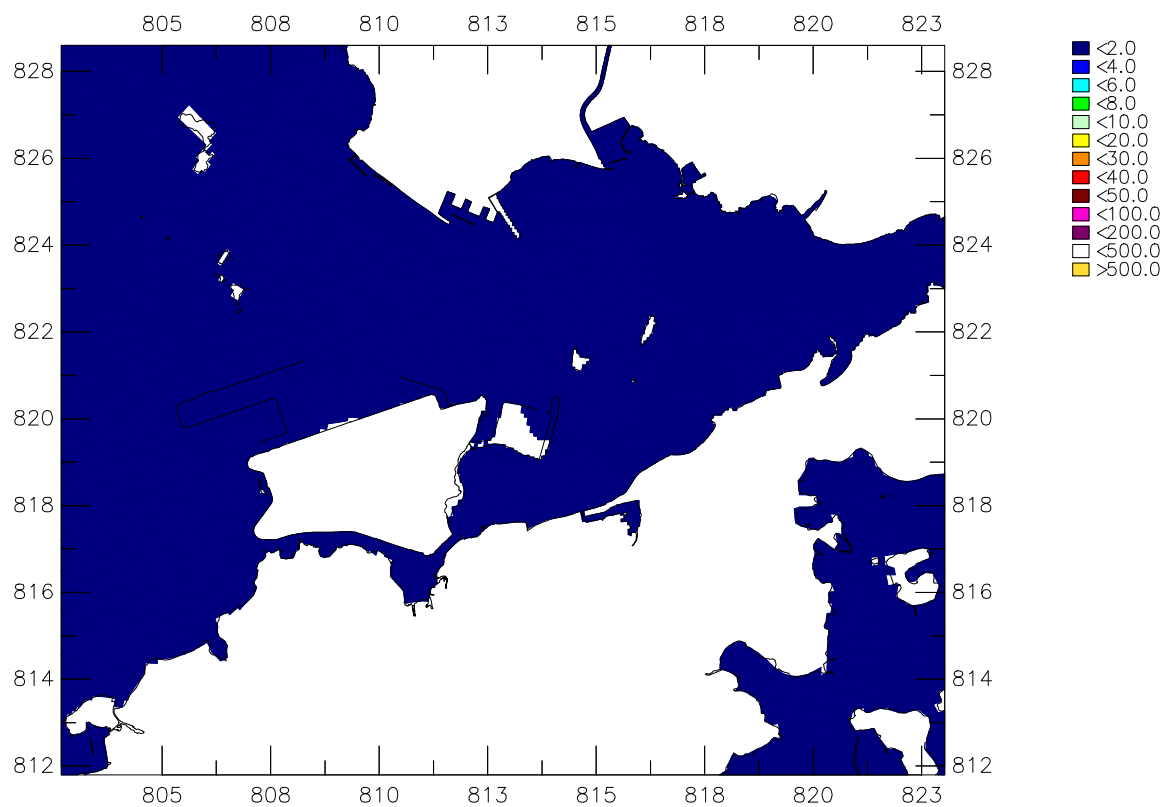
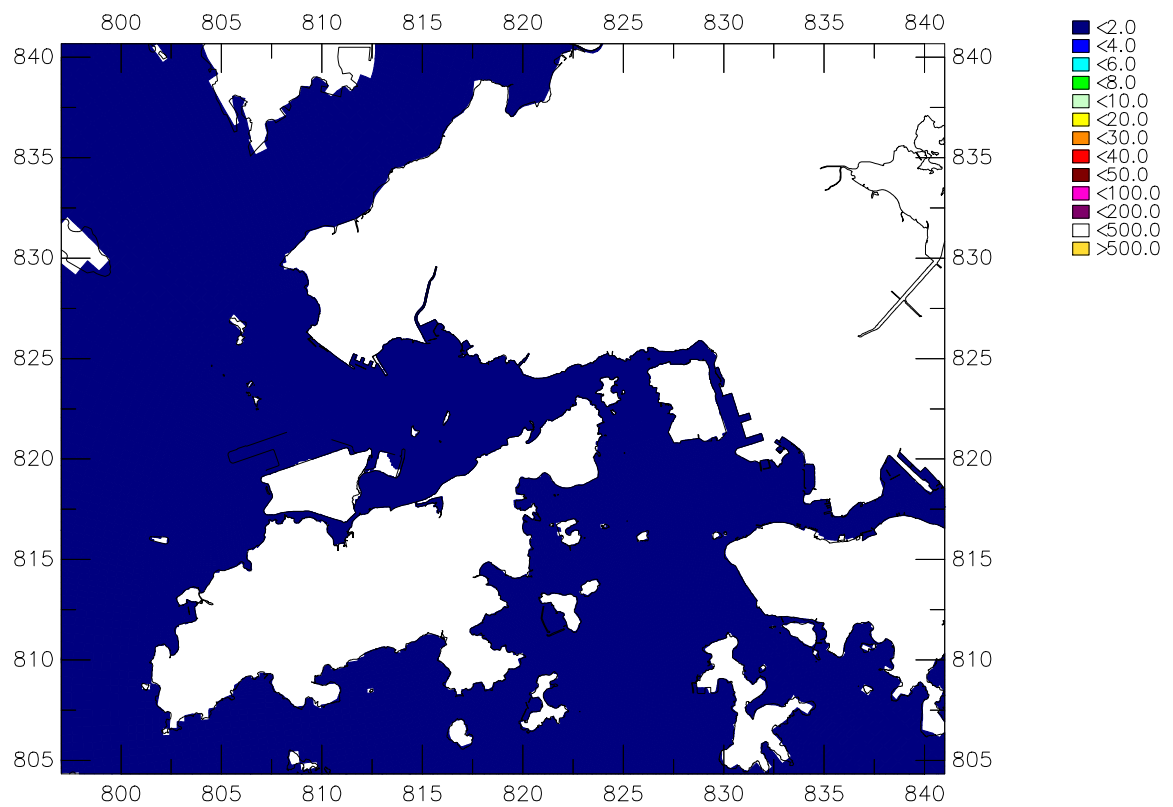
Year 2017, Mitigated
SS (mg/L) Contour, Wet Season, Bottom
Spring Tide, High

Jan 2014

Figure 040

31 July 10:00

Mott MacDonald Hong Kong Limited



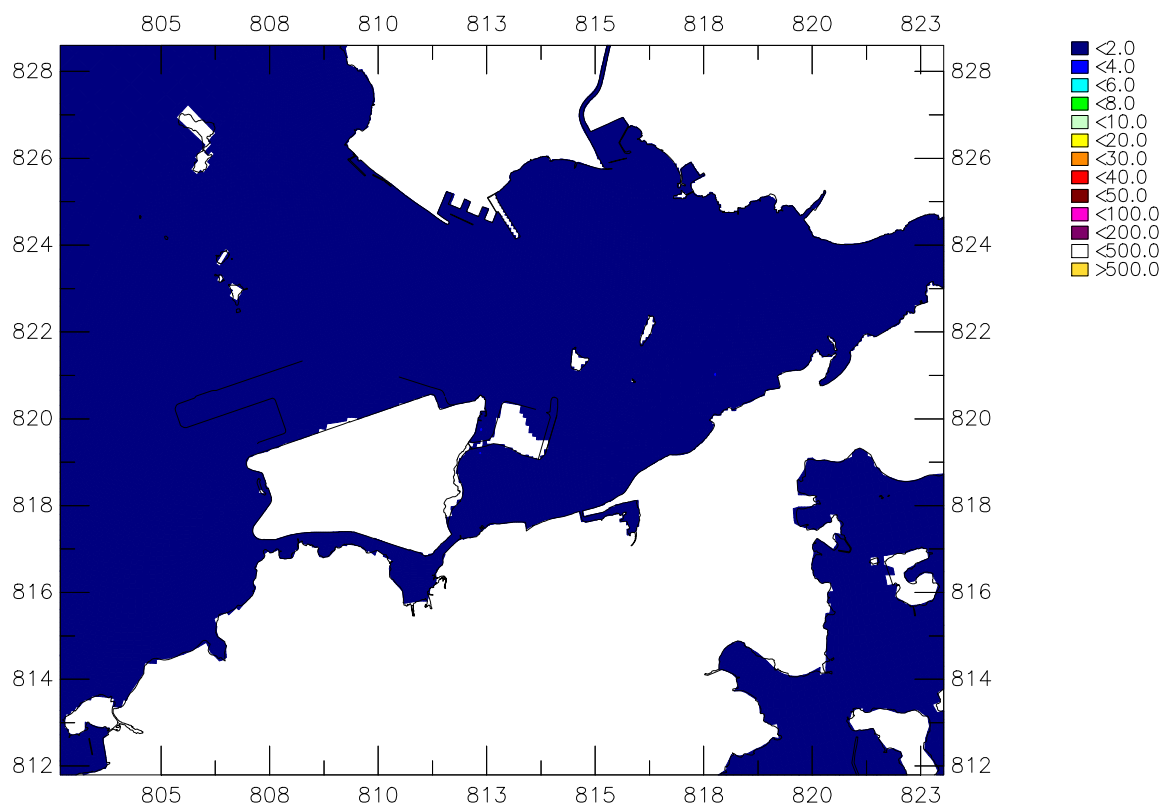
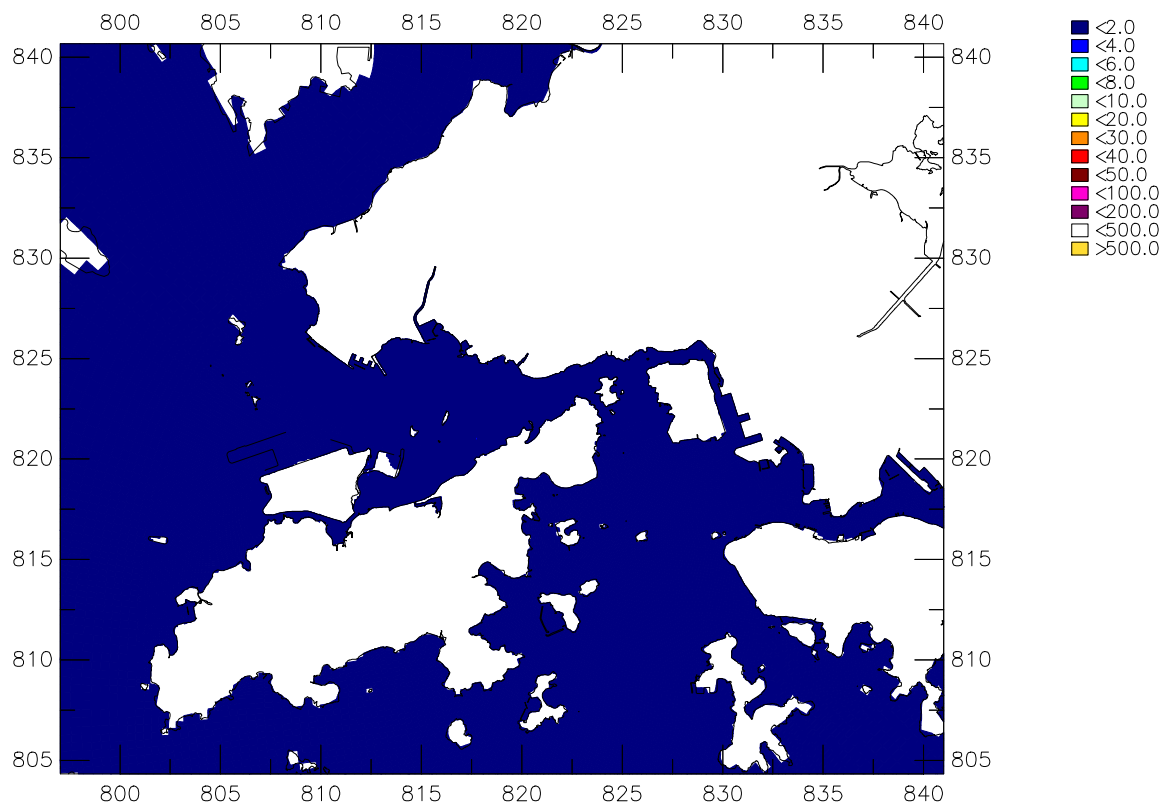
Year 2017, Mitigated
SS (mg/L) Contour, Wet Season, Surface
Spring Tide, Low

Jan 2014

Figure 041

31 July 16:30

Mott MacDonald Hong Kong Limited



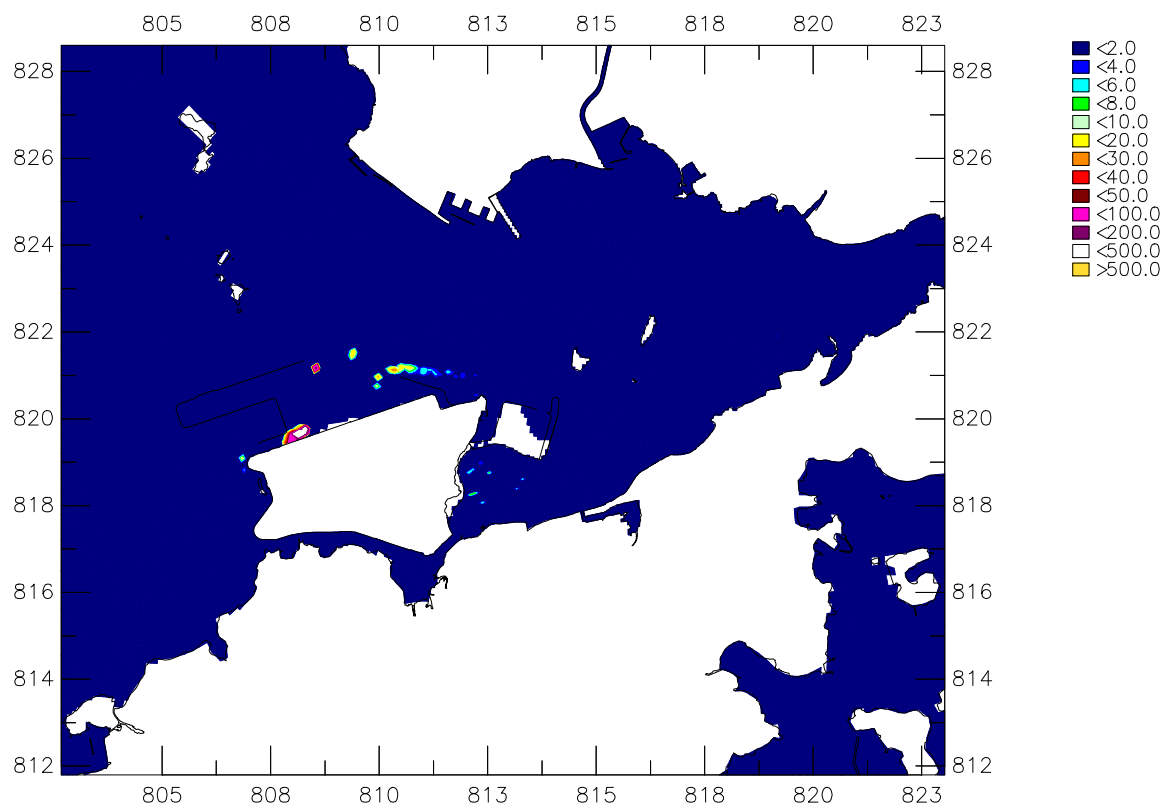
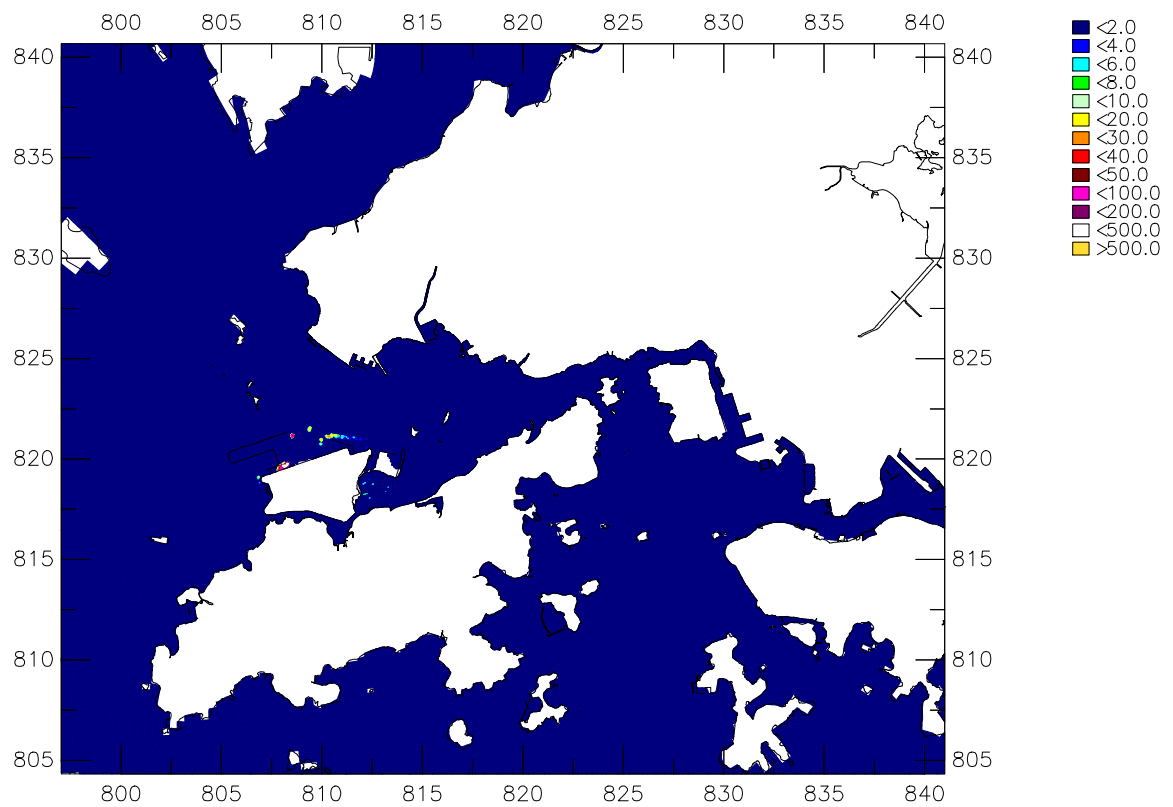
Year 2017, Mitigated
SS (mg/L) Contour, Wet Season, Mid Depth
Spring Tide, Low

Jan 2014

Figure 042

31 July 16:30

Mott MacDonald Hong Kong Limited



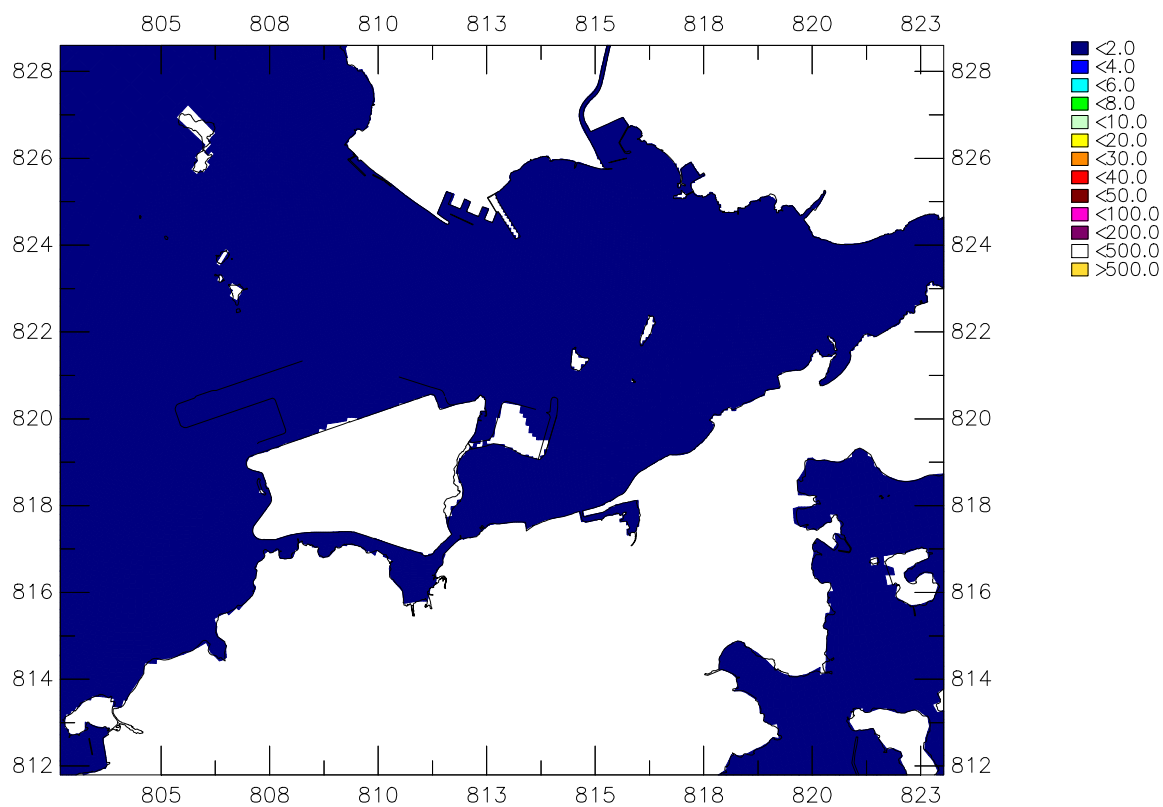
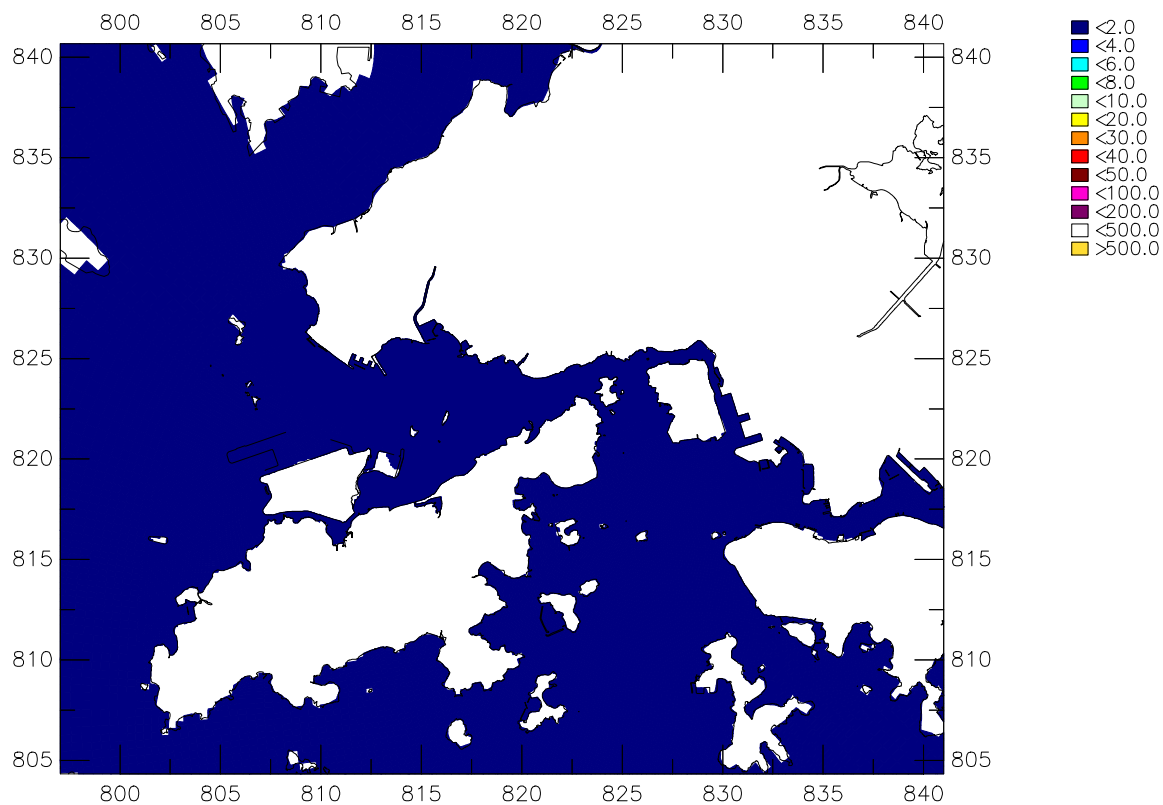
Year 2017, Mitigated
SS (mg/L) Contour, Wet Season, Bottom
Spring Tide, Low

Jan 2014

Figure 043

31 July 16:30

Mott MacDonald Hong Kong Limited



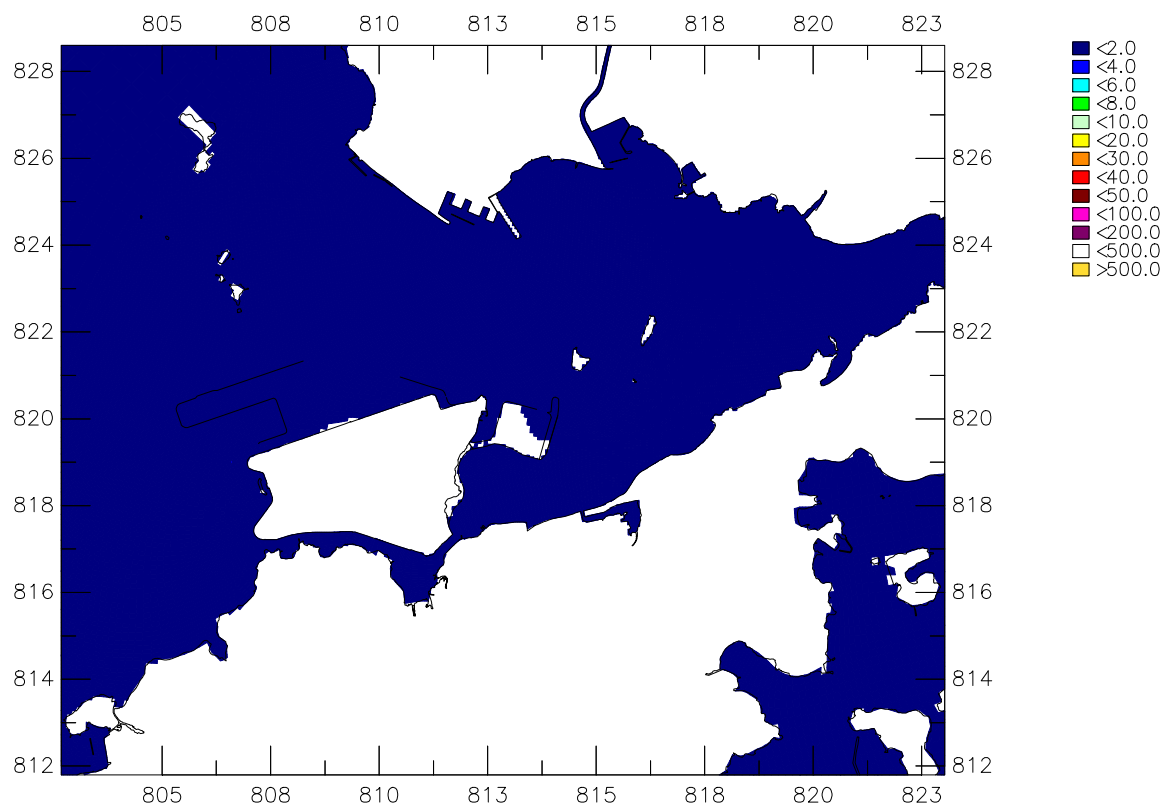
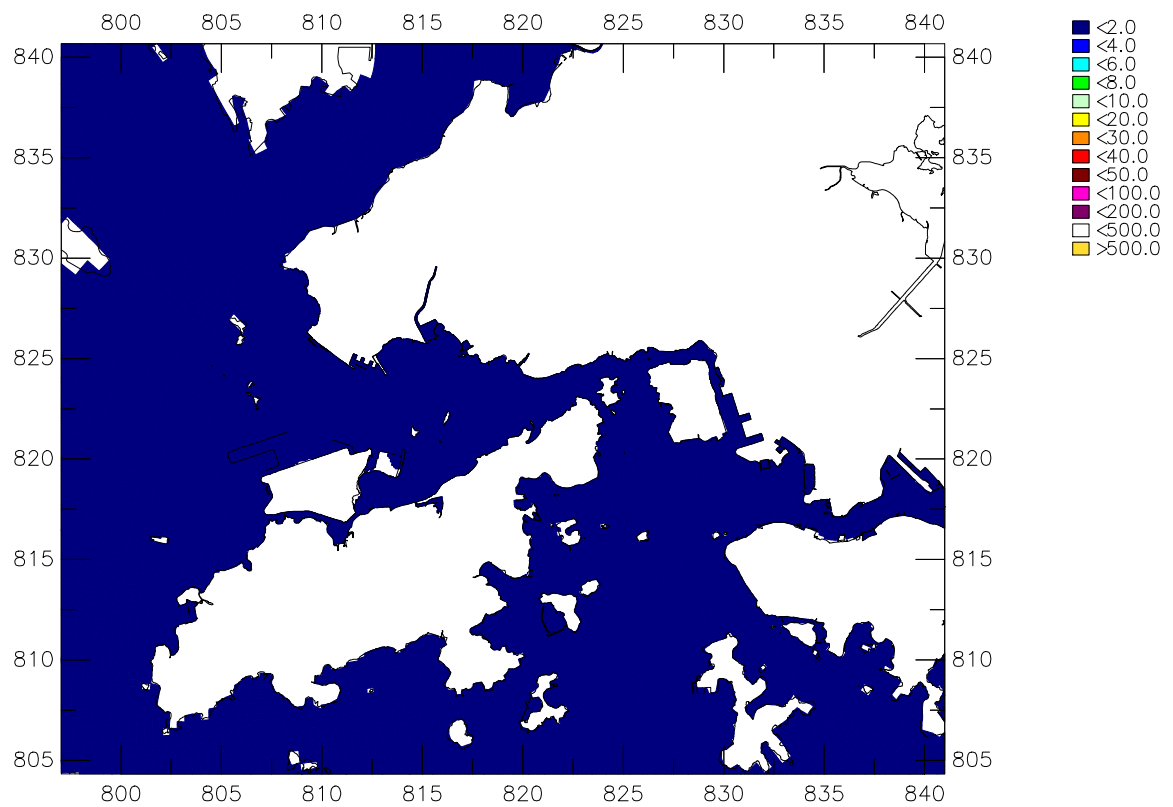
Year 2017, Mitigated
SS (mg/L) Contour, Wet Season, Surface
Neap Tide, High

Jan 2014

Figure 044

06 August 13:15

Mott MacDonald Hong Kong Limited



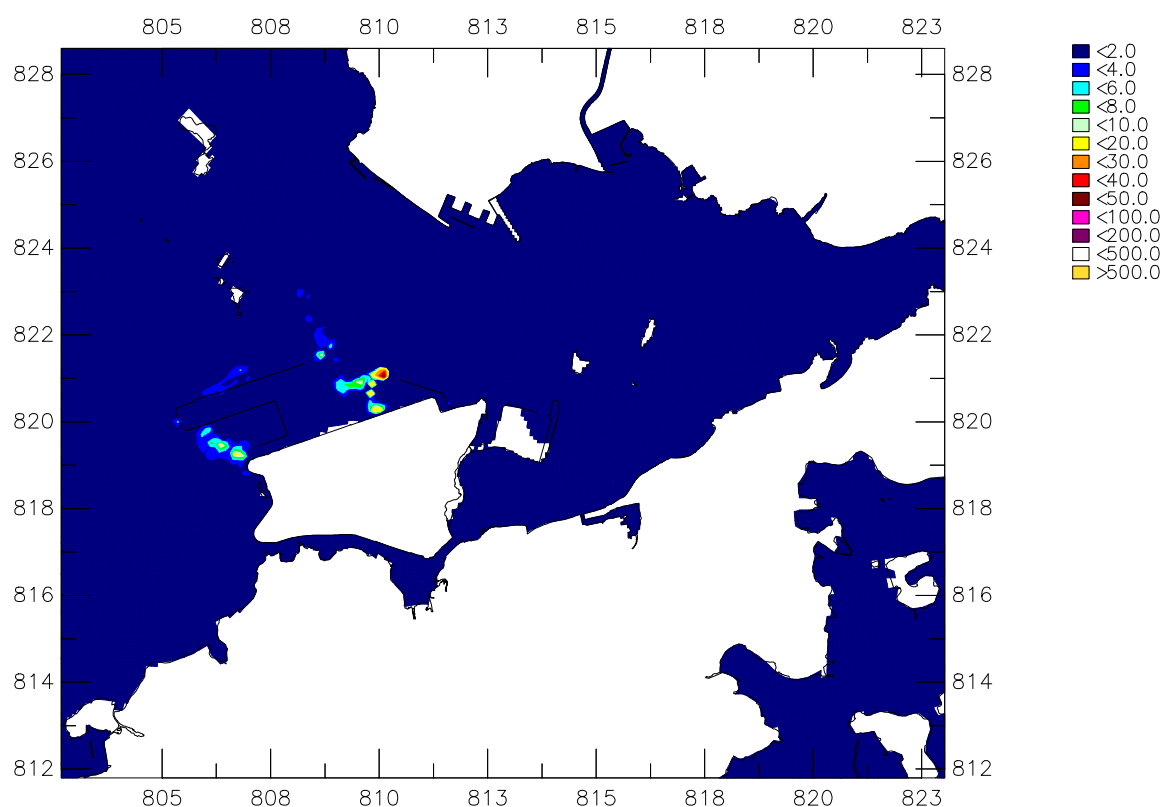
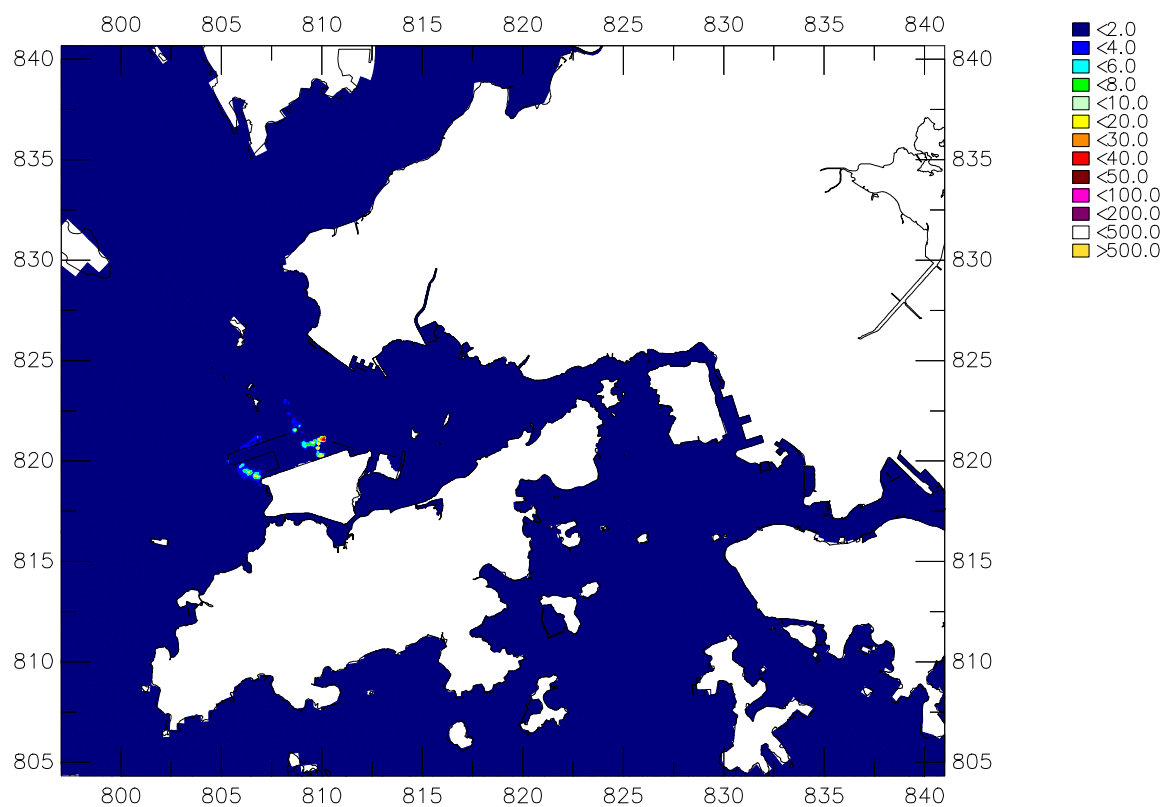
Year 2017, Mitigated
SS (mg/L) Contour, Wet Season, Mid Depth
Neap Tide, High

Jan 2014

Figure 045

06 August 13:15

Mott MacDonald Hong Kong Limited



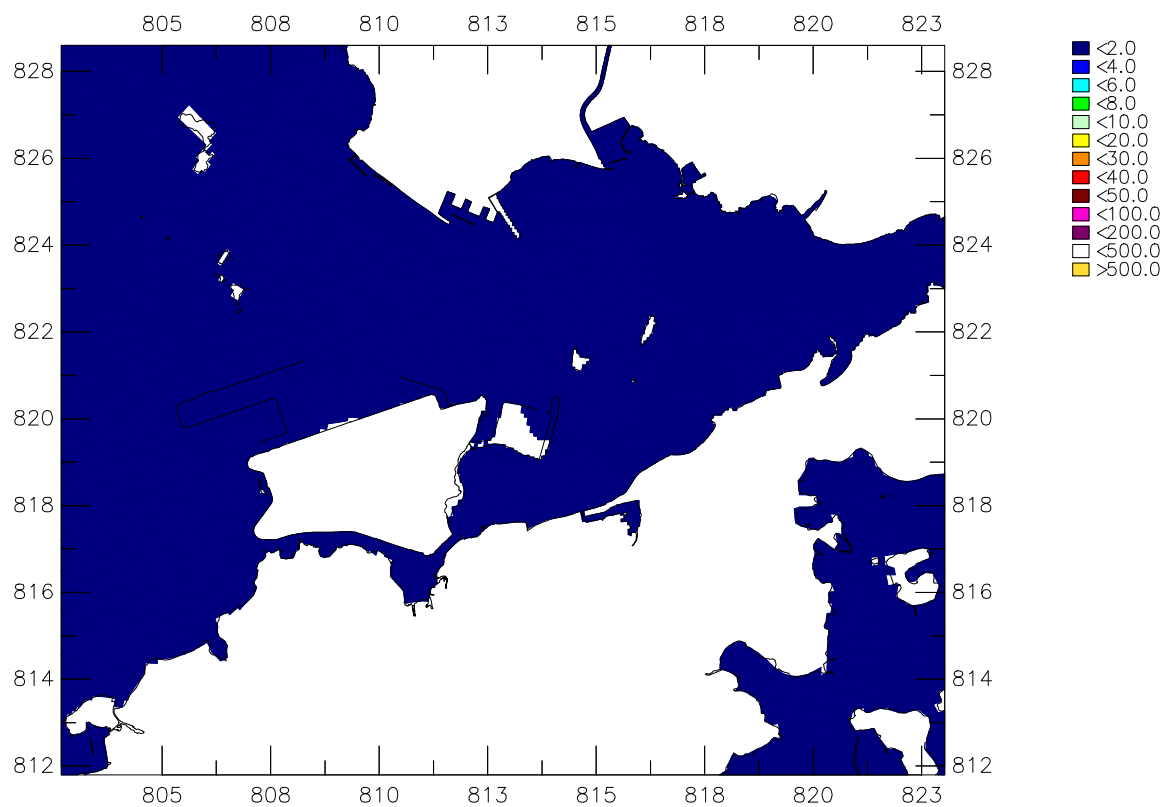
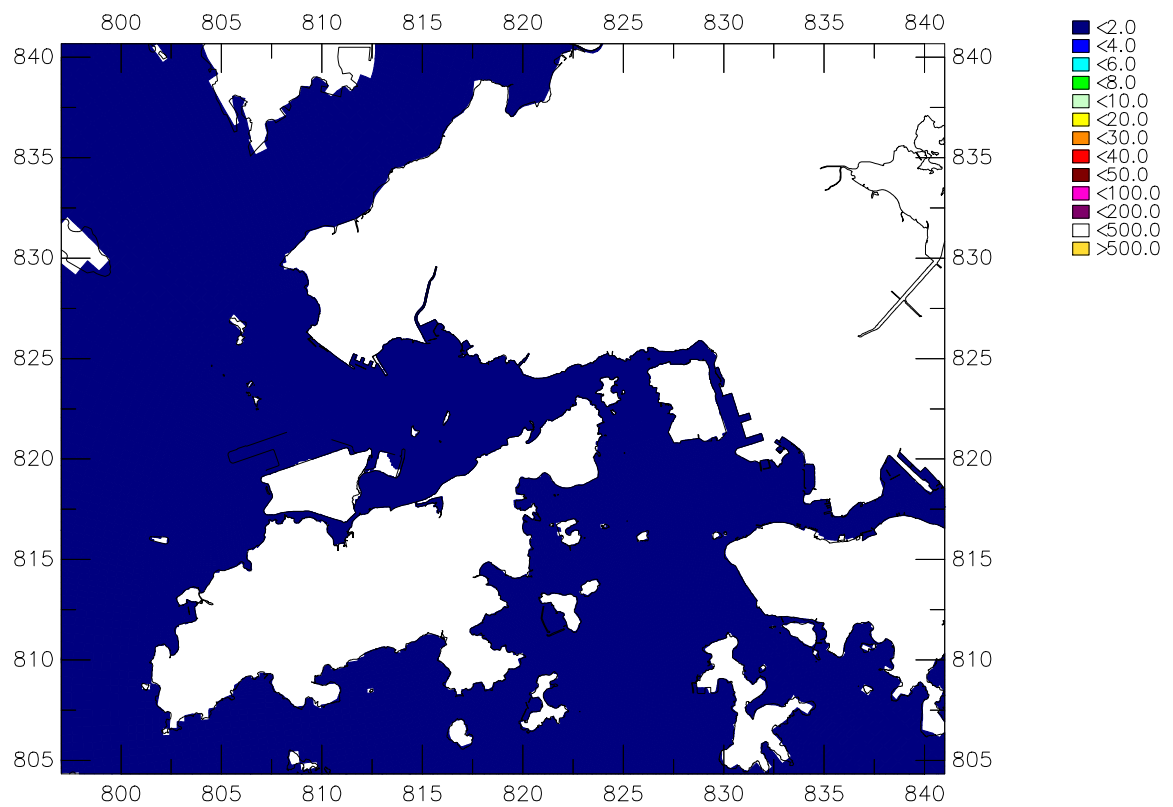
Year 2017, Mitigated
SS (mg/L) Contour, Wet Season, Bottom
Neap Tide, High

Jan 2014

Figure 046

06 August 13:15

Mott MacDonald Hong Kong Limited



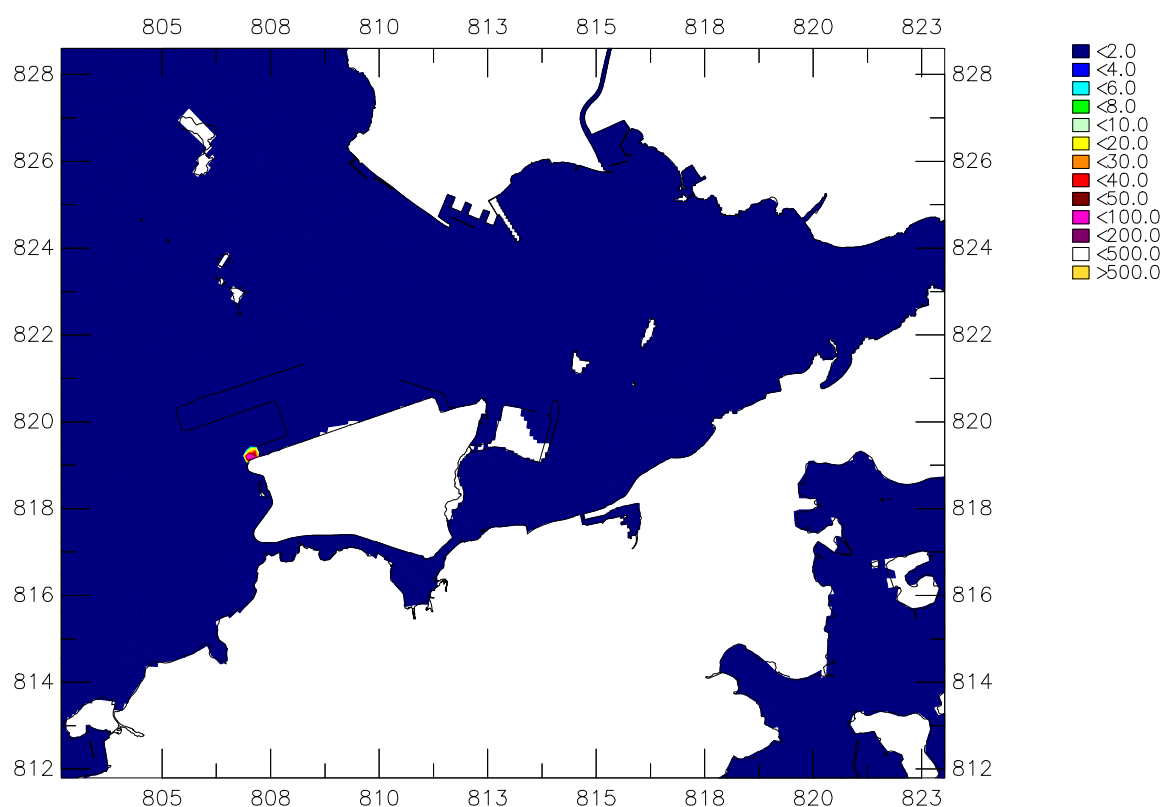
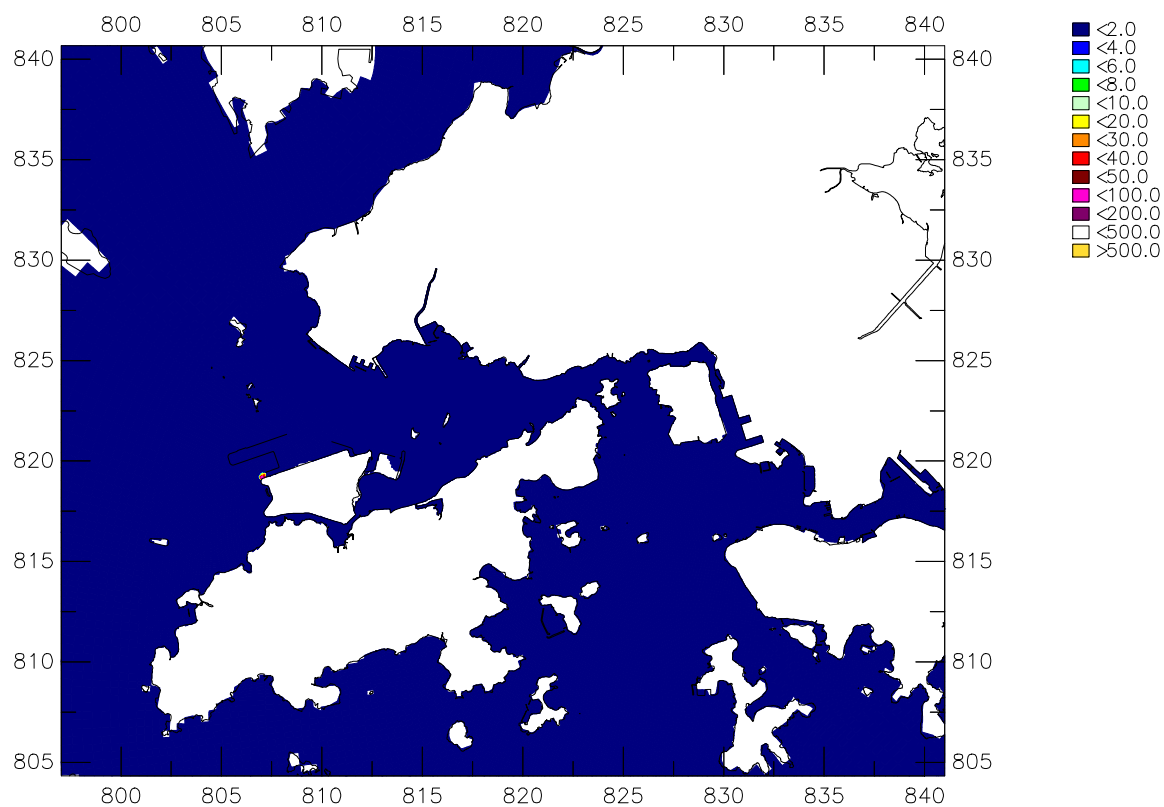
Year 2017, Mitigated
SS (mg/L) Contour, Wet Season, Surface
Neap Tide, Low

Jan 2014

Figure 047

06 August 20:45

Mott MacDonald Hong Kong Limited



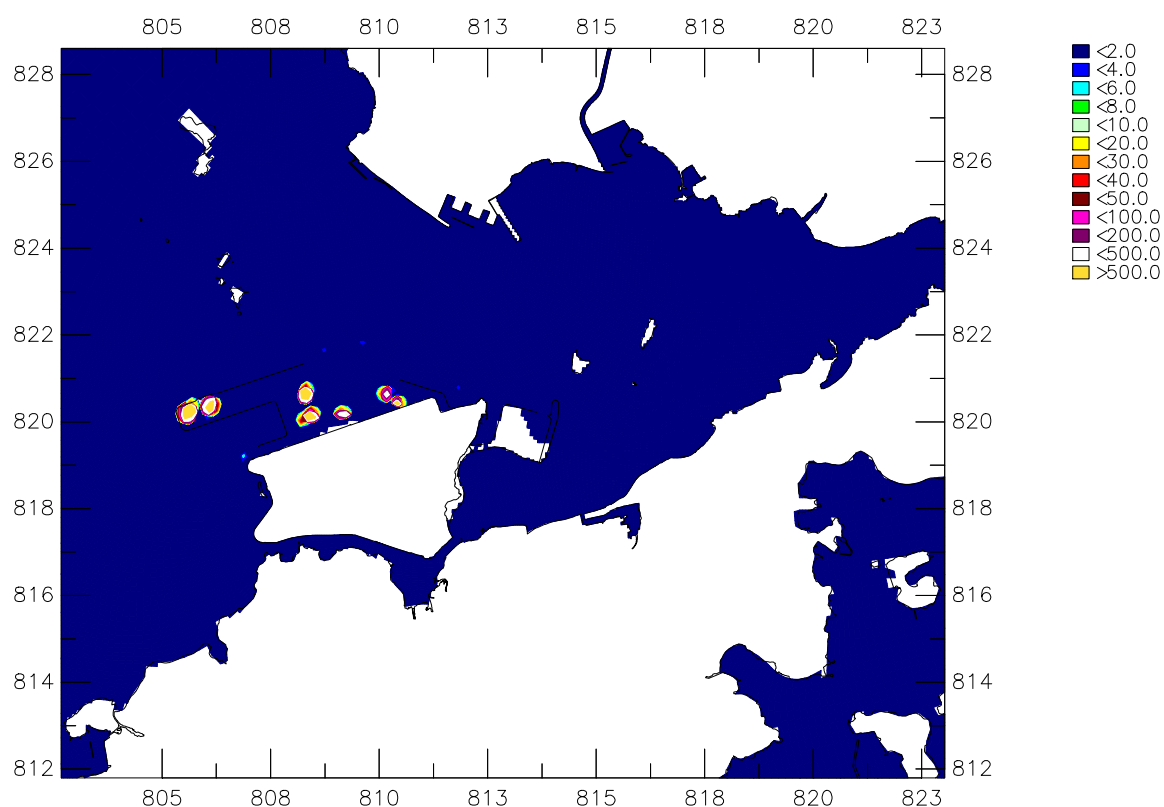
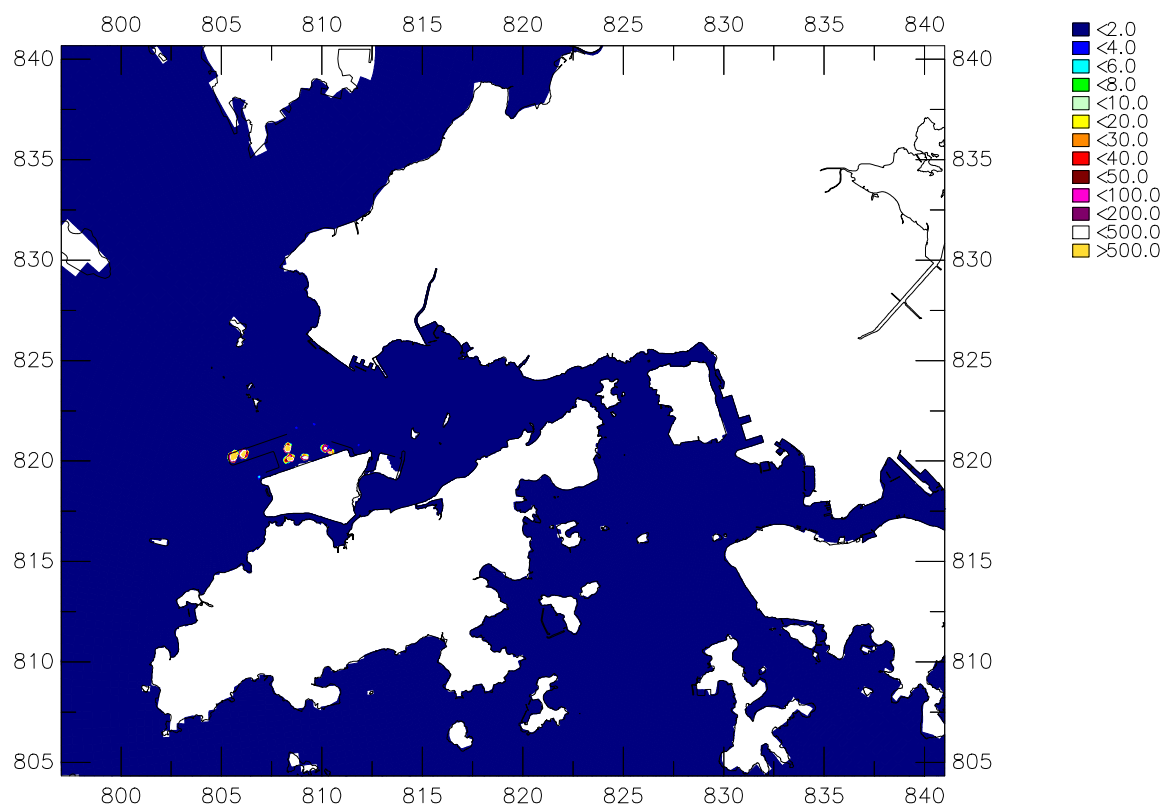
Year 2017, Mitigated
SS (mg/L) Contour, Wet Season, Mid Depth
Neap Tide, Low

Jan 2014

Figure 048

06 August 20:45

Mott MacDonald Hong Kong Limited



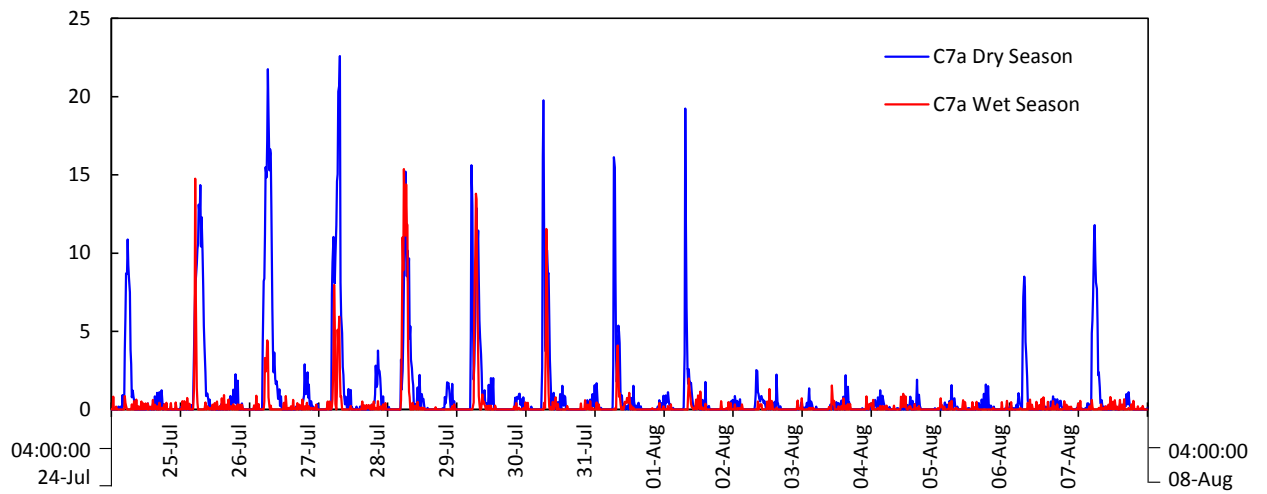
Year 2017, Mitigated
SS (mg/L) Contour, Wet Season, Bottom
Neap Tide, Low

Jan 2014

Figure 049

06 August 20:45

Mott MacDonald Hong Kong Limited



Year 2017, Mitigated, Project Only
SS (mg/L) Time History, Depth Average

Dec 2013

Figure 050

Mott MacDonald Hong Kong Limited