



810000 E

820000 N




Photo 5



Photo 4



Photo 3



Photo 11



Photo 9



Photo 2




Photo 1



Photo 8



Photo 7



Photo 10



Photo 13



Photo 6




Photo 12

KEY PLAN

PROPOSED LAND FORMATION AREA

AREA COVERED BY THIS DRAWING

0 50 100 150 200 m
1 : 5 000 SCALE BAR

LEGEND:

- PROPOSED LAND FORMATION AREA
- INDICATIVE ALIGNMENT FOR AUTOMATED PEOPLE MOVER (APM)
- INDICATIVE ALIGNMENT FOR BAGGAGE HANDLING SYSTEM (BHS)
- INDICATIVE AREA FOR T2 EXPANSION, APM & BHS EXTENSION, NEW APM DEPOT AND ROAD NETWORK IMPROVEMENT
- INDICATIVE NEW APM DEPOT
- INDICATIVE T2 EXPANSION AREA
- GOLF COURSE MAINTENANCE FACILITY
- STARTING LOCATIONS OF APM AND BHS TUNNELS

Copyright in this document and all proprietary rights in the information it contains belong to the AA. It is a condition of the supply of this document, in whatever form, that the recipient shall hold it in confidence and shall not duplicate or otherwise reproduce it in whole or in part, nor disclose its contents without the written consent of the AA.

| Rev. | Date | Description | Checked |
|------|---------|------------------|---------|
| A | 19APR13 | FIRST ISSUE | EC |
| B | 28JUN13 | GENERAL REVISION | EC |
| C | 23OCT13 | GENERAL REVISION | EC |
| D | 18NOV13 | GENERAL REVISION | AM |
| E | 21JAN14 | GENERAL REVISION | AM |



ARUP
Atkins China Limited
Clymene Enterprises

Dellaros
Ecosystems Limited
SDA Marine Limited

Urbis Limited
URS Limited

PROPOSED LAND CONTAMINATION
ASSESSMENT AREA (T2 EXPANSION, APM
AND BHS EXTENSION, NEW APM DEPOT
AND ROAD NETWORK IMPROVEMENT)

| Consultant's Signatures for Approval | | Date | EXPANSION OF HONG KONG INTERNATIONAL AIRPORT INTO A THREE-RUNWAY SYSTEM | |
|--------------------------------------|-----|---------|---|-------------|
| Design | AM | 19APR13 | Drawing No. | Scale at A3 |
| Checkers | AM | 19APR13 | MCL / P132 / EIA / 11-003 | 1 : 5000 |
| Design Supervisor | EC | 21MAR14 | | Rev. |
| Authorised Representative | AFK | 21MAR14 | | E |