



Photo 35

SOUTH PERIMETER ROAD

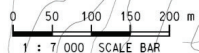
CHEK LAP LOK SOUTH ROAD

CHUN YUE ROAD




赤鱗
CHEK LAP KO
UTH ROAD

PROPOSED LAND
FORMATION AREA




AREA COVERED BY
THIS DRAWING



LEGEND:

	PROPOSED ELEVATED ROAD NETWORK
	PROPOSED AT-GRADE ROAD
	FIRE TRAINING FACILITY

LEGEND:

	PROPOSED ELEVATED ROAD NETWORK
	PROPOSED AT-GRADE ROAD
	FIRE TRAINING FACILITY

Scale at A3	1 : 7000
Rev.	C

EXPANSION OF HONG KONG INTERNATIONAL AIRPORT
INTO A THREE-RUNWAY SYSTEM

Drawing No.	Scale at A3 1 : 7000
-------------	-------------------------

MCL / P132 / EIA / 11-006	Rev.	C
---------------------------	------	---

Copyright in this document and all proprietary rights in the information it contains belong to the AA. It is a condition of the supply of this document, in whatever form, that the recipient shall hold it in confidence and shall not duplicate or otherwise reproduce it in whole or in part, nor disclose its contents without the written consent of the AA.

Rev.	Date	Description	Checked
A	23OCT13	FIRST ISSUE	EC
B	18NOV13	GENERAL REVISION	AM
C	17JAN14	GENERAL REVISION	AM



ARUP
Atkins China Limited
Civmene Enterprises



In association with
Deltares
Ecosystems Limited
SDA Marine Limited

Urbis Limited
URS Limited

Title

PROPOSED LAND CONTAMINATION
ASSESSMENT AREA
(CARGO AREAS ROAD IMPROVEMENT WORKS)
AND FIRE TRAINING FACILITY

Consultant's Signatures for Approval		Date	EXPANSION OF HONG KONG INTERNATIONAL AIRPORT INTO A THREE-RUNWAY SYSTEM	
Design	AM	23OCT13	Drawing No. MCL / P132 / EIA / 11-006	Scale at A3 1 : 7000 Rev. C
Checkers	AM	23OCT13		
Design Supervisor	EC	21MAR14		
Authorised Representative	AFK	21MAR14		