





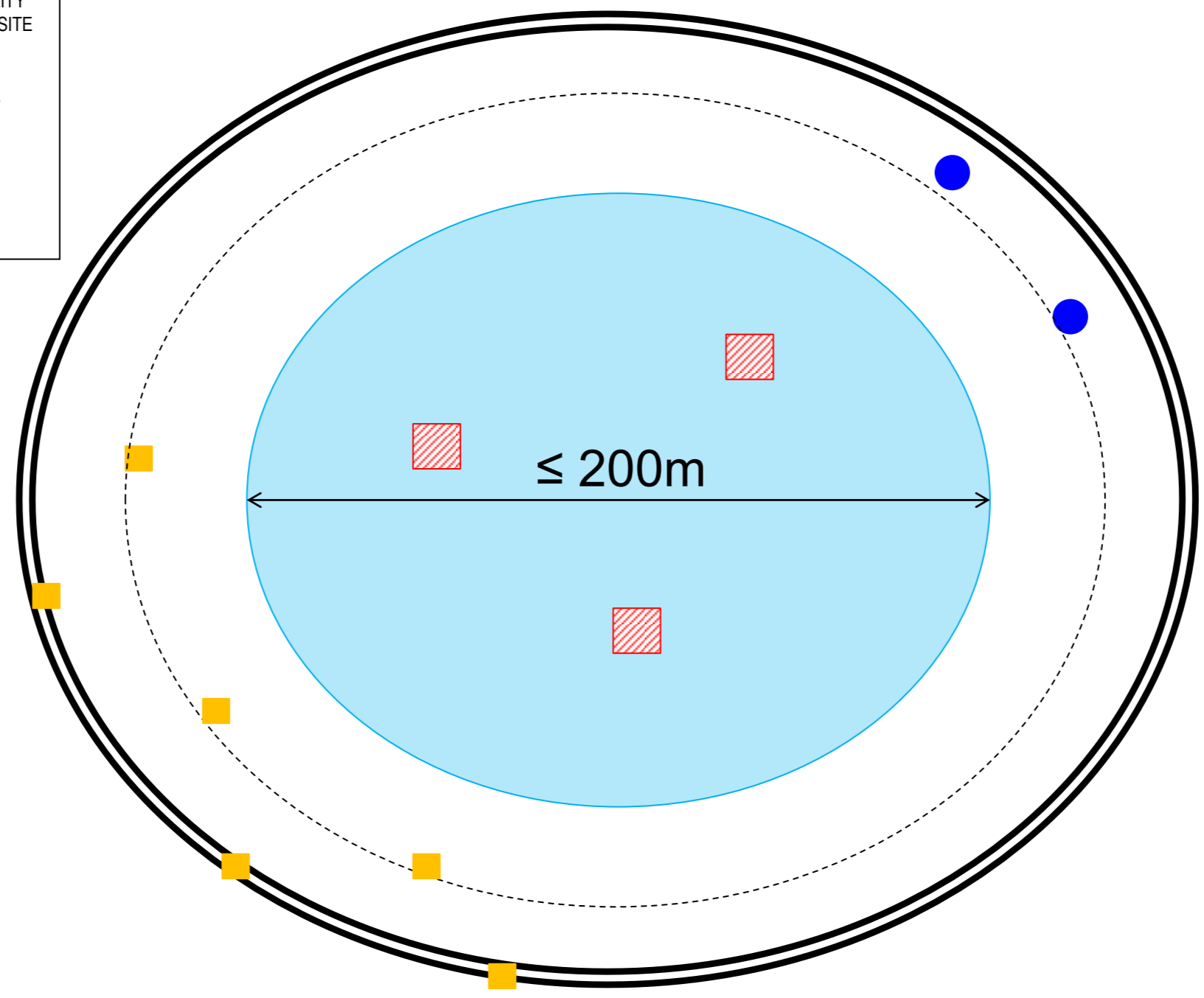



**LEGEND:**

-  DCM RIG
-  WORKS AREA
-  PROPOSED UPSTREAM WATER QUALITY MONITORING STATION NEAR WORKS SITE
-  PROPOSED DOWNSTREAM WATER QUALITY MONITORING STATION NEAR WORKS SITE
-  25m ENVELOPE
-  50m ENVELOPE

Tide Direction



≤ 200m

Copyright in this document and all proprietary rights in the information it contains belong to the AA. It is a condition of the supply of this document, in whatever form, that the recipient shall hold it in confidence and shall not duplicate or otherwise reproduce it in whole or in part, nor disclose its contents without the written consent of the AA.

Rev.	Date	Description	Checked
A	24MAR14	GENERAL REVISION	DC



**Mott MacDonald**  
In association with

ARUP  
Atkins China Limited  
Clymene Enterprises

Deltares  
Ecosystems Limited  
SDA Marine Limited

Urbis Limited  
URS Scott Wilson Limited

Title  
**Indicative Locations for DCM Monitoring Stations**

Consultant's Signatures for Approval		Date
Design	DC	24MAR14
Checkers	DC	24MAR14
Design Supervisor	EC	24MAR14
Authorised Representative	AFK	24MAR14

EXPANSION OF HONG KONG INTERNATIONAL AIRPORT INTO A THREE-RUNWAY SYSTEM	
Drawing No.	Scale at A3
MCL/P132/EMA/5-003	Rev. A