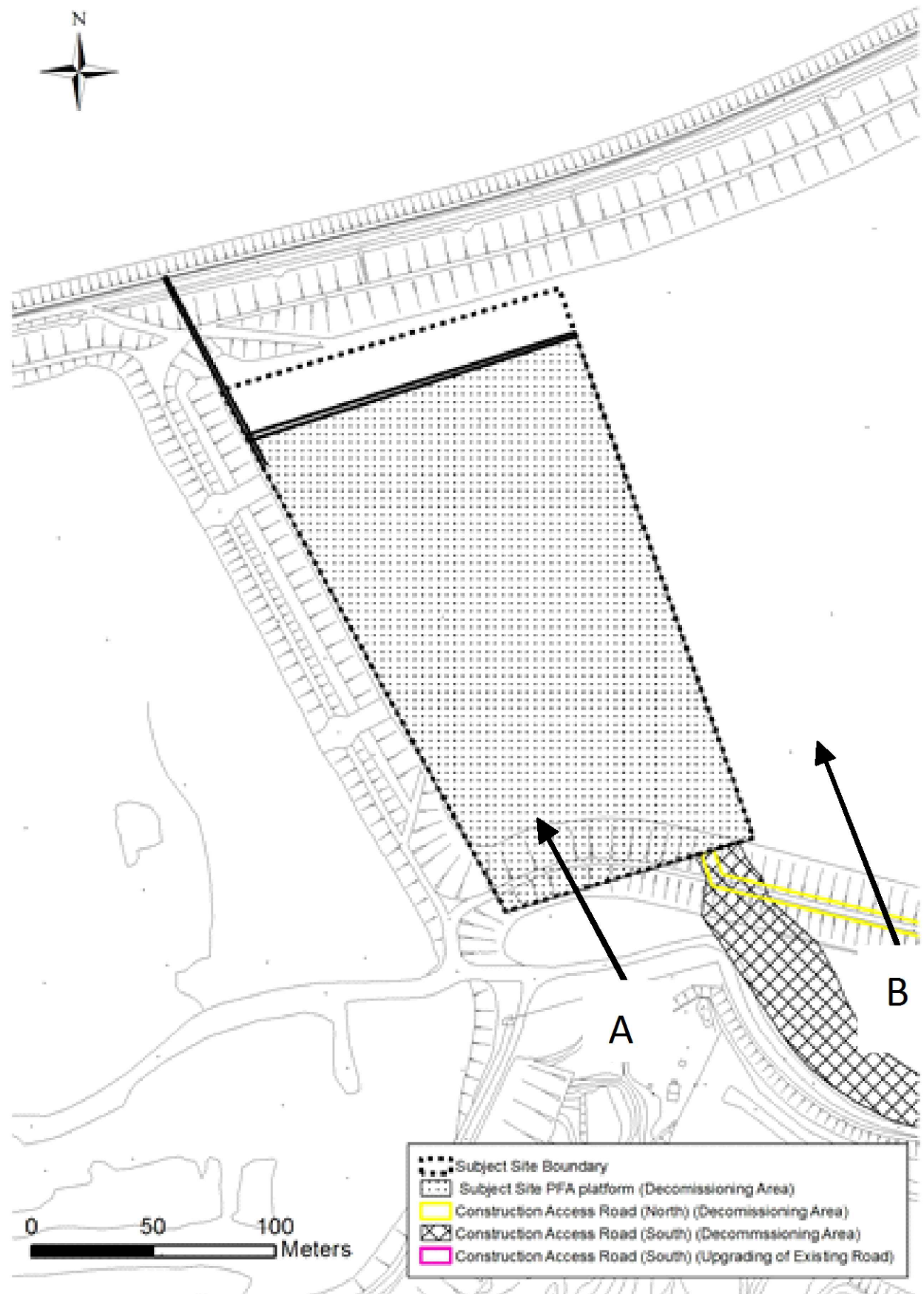



# PHOTO TAKEN IN JUNE 2012

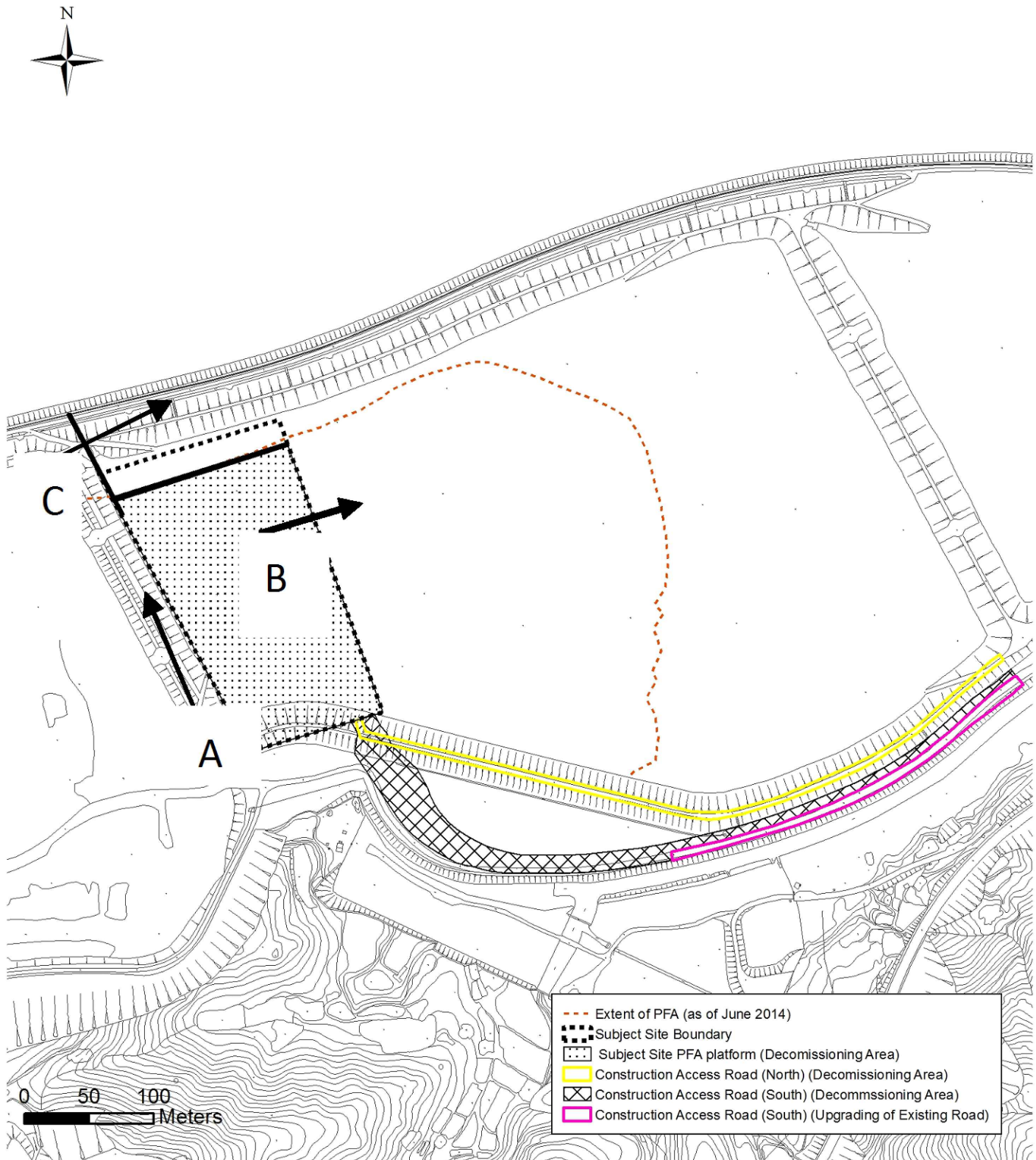


A – Project Site Area



B – Middle Lagoon

# PHOTO TAKEN IN MARCH 2013



A - NARROW WATER CHANNEL ON THE WEST OF THE PROJECT SITE



B - ABOUT 2/3 SURFACE OF ASH LAGOON FILLED WITH PFA

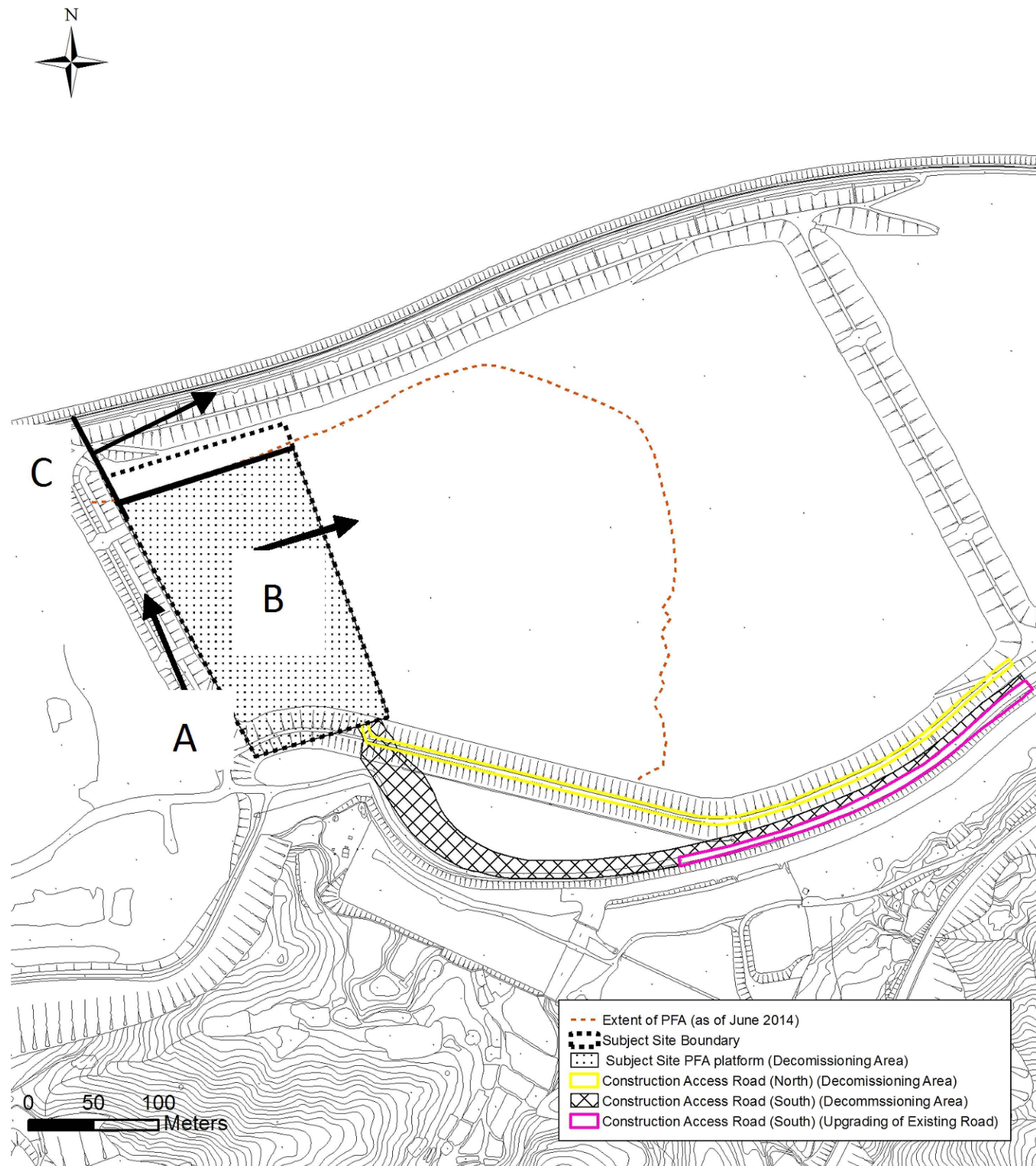


C - A PATCH OF VEGETATION REMAINED IN WATER CHANNEL TO THE NORTH OF THE PROJECT SITE

FIGURE	REVISION
9.7	0
SCALE	DATE
N/A	07/2014



# PHOTO TAKEN IN JUNE 2014



A - NARROW WATER CHANNEL ON THE WEST OF THE PROJECT SITE FILLED AND ERECTION OF A BOUNDARY FENCE



B - SURFACE OF ASH LAGOON FILLED WITH PFA TO 10.5 mPD



C - 30m NORTHERN CHANNEL (DRY DURING SURVEY)

FIGURE	REVISION
9.7	0
SCALE	DATE
N/A	07/2014

