



816500 N

830500 E

831000 E

831500 E

VICTORIA HARBOUR

LITTLE GREEN ISLAND

816000 N

SULPHUR CHANNEL

CHINA MERCHANTS WHARF

SAT NING STREET

VICTORIA ROAD  
KA WAI MAN ROAD

NEW PRAYA

CATCHICK STREET

BELCHER'S STREET

FORBES STREET

CADOGAN STREET




PRAYA KENNEDY TOWN

POK FU LAM ROAD

MOUNT DAVIS

Notes

Key to symbols

-  PROPOSED SITE AREA
-  500m STUDY AREA FOR AIR QUALITY AND WATER QUALITY IMPACT ASSESSMENT
-  AM1 PROPOSED AIR QUALITY MONITORING STATION

Reference drawings

P2	DEC 14	MING	GENERAL REVISION	HC	AFK
P1	APR 13	MING	FIRST ISSUE	JS	AFK
Rev	Date	Drawn	Description	Ch'k'd	App'd



20/F Two Landmark East  
100 How Ming Street  
Kowloon  
Hong Kong  
☎ +852 2828 5757  
☎ +862 2827 1823  
www.mottmac.com.hk

Client



**CIVIL ENGINEERING AND DEVELOPMENT DEPARTMENT**

Project  
**ALTERNATIVE GROUND DECONTAMINATION WORKS AT THE PROPOSED KENNEDY TOWN COMPREHENSIVE DEVELOPMENT AREA SITE**

Title  
**LOCATION OF AIR QUALITY MONITORING STATIONS**

Designed	JS	Eng check	EC
Drawn	MING	Coordination	EC
Dwg check	JS	Approved	AFK
Scale at A1	1:2500	Status	PRE
Drawing Number	P2		

FIGURE 2.1

© Mott MacDonald Hong Kong Limited  
 This document should not be relied on or used in circumstances other than those for which it was originally prepared and for which Mott MacDonald Hong Kong Limited was commissioned. Mott MacDonald Hong Kong Limited accepts no responsibility for this document to any other party other than the person by whom it was commissioned.