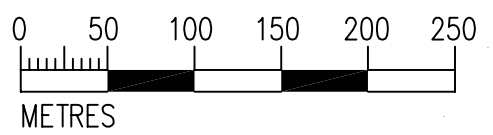


- LEGEND:
- PROJECT BOUNDARY
  - 300M STUDY AREA FROM PROJECT BOUNDARY
  - PROPOSED VIADUCT
  - PROPOSED WIDENING OF BRIDGE DECK/ABUTMENT
  - PROPOSED REPROVISIONED FOOT BRIDGE
  - LOCATIONS OF NOISE ASSESSMENT POINTS (OPERATION PHASE ONLY)
  - LOCATIONS OF NOISE ASSESSMENT POINTS (CONSTRUCTION AND OPERATION PHASES)
- From W to E: From West to East



Rev	Date	Description	Drawn	Checked

**土木工程拓展署**  
**CEDD Civil Engineering and Development Department**

OFFICE: NEW TERRITORIES NORTH AND WEST DEVELOPMENT OFFICE

AGREEMENT NO. CE 8/2012 (HY)  
 FLYOVER FROM KWAI TSING INTERCHANGE UP-RAMP TO KWAI CHUNG ROAD – INVESTIGATION

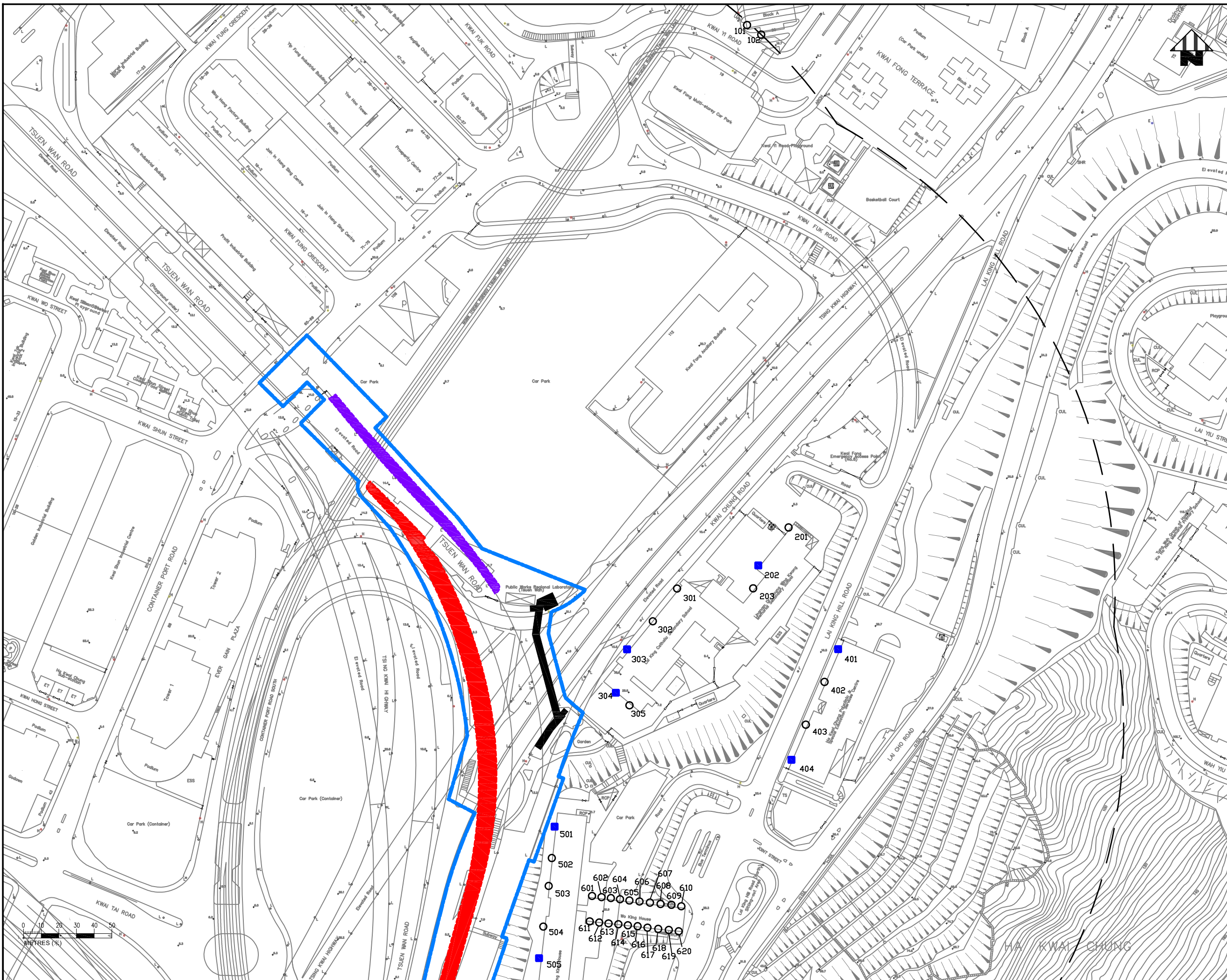
**LOCATIONS OF ASSESSMENT POINTS OF EACH NSR (KEY PLAN)**

Drawing No. **FIGURE 4.2**

Design	Drawn	Checked	Scale	AS SHOWN
SL	SL	MSP	1:1	AS SHOWN

Approved: ICWR Date: 07/14 Status: FINAL





- LEGEND:**
- PROJECT BOUNDARY
  - 300M STUDY AREA FROM PROJECT BOUNDARY
  - PROPOSED VIADUCT
  - PROPOSED WIDENING OF BRIDGE DECK/ABUTMENT
  - PROPOSED REPROVISIONED FOOT BRIDGE
  - LOCATIONS OF NOISE ASSESSMENT POINTS (OPERATION PHASE ONLY)
  - LOCATIONS OF NOISE ASSESSMENT POINTS (CONSTRUCTION AND OPERATION PHASES)

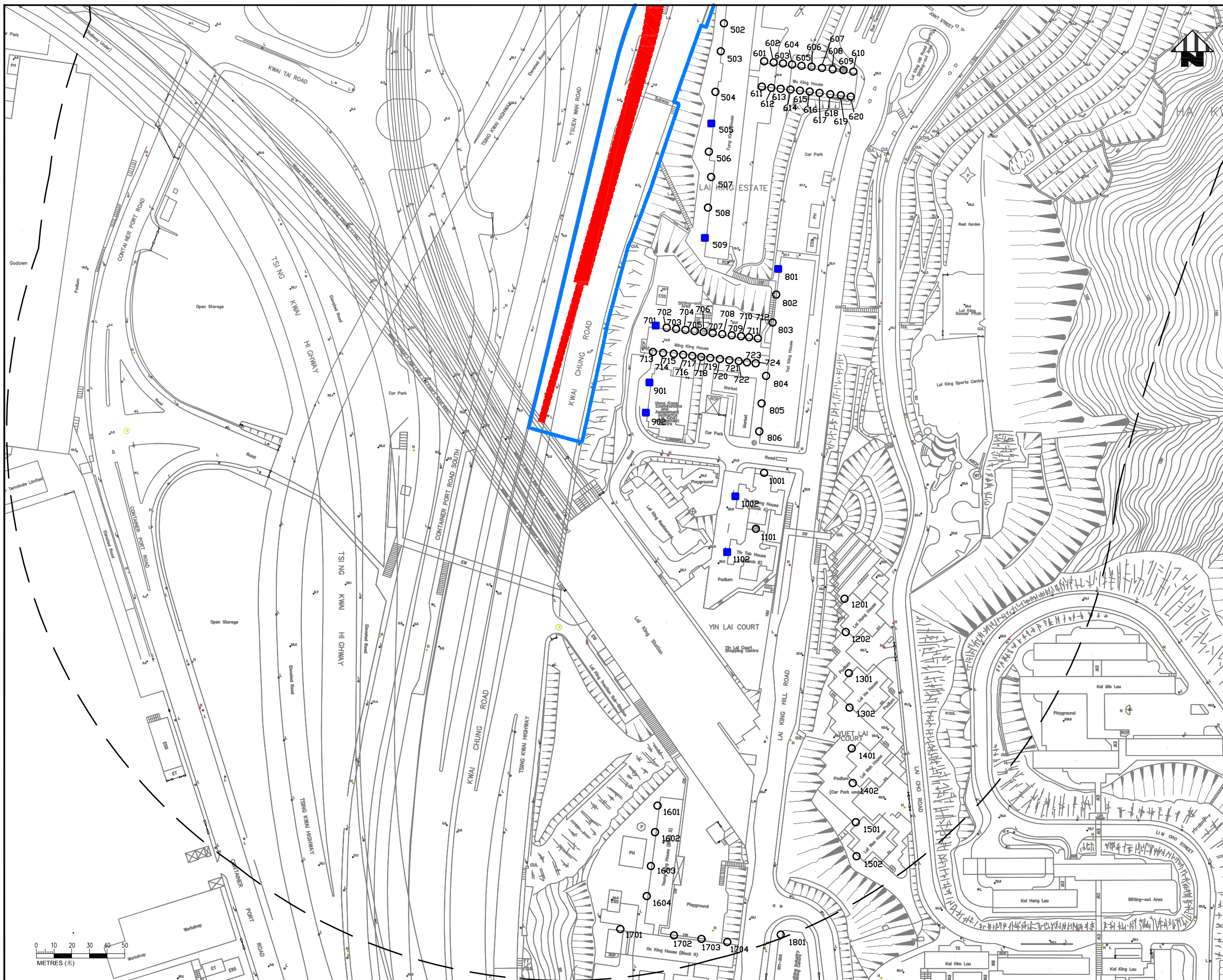
Rev	Date	Description	Drawn	Checked
修訂	日期	內容摘要	繪圖	校核
<b>土木工程拓展署</b> <b>CEDD Civil Engineering and Development Department</b>				

OFFICE: NEW TERRITORIES NORTH AND WEST DEVELOPMENT OFFICE  
 AGREEMENT NO. CE 8/2012 (HY)  
 FLYOVER FROM KWAI TSING INTERCHANGE UP RAMP TO KWAI CHUNG ROAD – INVESTIGATION

**LOCATIONS OF ASSESSMENT POINTS OF EACH NSR (SHEET 1 OF 2)**

Drawing No.		FIGURE 4.2			
設計	繪圖	校核	MSP	比例	AS SHOWN
批准	ICWR	日期	07/14	圖號	FINAL
SL	SL	SL	SL	AS SHOWN	FINAL





- LEGEND:
- PROJECT BOUNDARY
  - 300M STUDY AREA FROM PROJECT BOUNDARY
  - PROPOSED VIADUCT
  - PROPOSED REPROVISIONED FOOT BRIDGE
  - LOCATIONS OF NOISE ASSESSMENT POINTS (OPERATION PHASE ONLY)
  - LOCATIONS OF NOISE ASSESSMENT POINTS (CONSTRUCTION AND OPERATION PHASES)

Rev	Date	Description	Drawn	Checked
修訂	日期	內容摘要	繪圖	校核

土木工程拓展署  
**CEDD** Civil Engineering and Development Department

OFFICE  
 NEW TERRITORIES NORTH AND WEST DEVELOPMENT OFFICE

AGREEMENT NO. CE 8/2012 (HY)  
 FLYOVER FROM KWAI TSING INTERCHANGE UP-RAMP TO KWAI CHUNG ROAD – INVESTIGATION

**LOCATIONS OF ASSESSMENT POINTS OF EACH NSR (SHEET 2 OF 2)**

Drawing No.		FIGURE 4.2			
圖號	圖則編號	設計	繪圖	校核	日期
SL	SL	MSP	AS SHOWN		
ICWR	ICWR	07/14	FINAL		

