








LEGEND:

-  PROPOSED WIDENING OF BRIDGE DECK / ABUTMENT
-  PROPOSED VIADUCT
-  PROPOSED REPROVISIONED FOOTBRIDGE
-  PROJECT BOUNDARY
-  CONSTRUCTION NOISE MONITORING LOCATIONS
-  PROPOSED COLUMN

Rev. 修改	Date 日期	Description 內容摘要	Drawn 繪圖	Checked 校核
 土木工程拓展署 Civil Engineering and Development Department				
OFFICE: NEW TERRITORIES NORTH AND WEST DEVELOPMENT OFFICE				
AGREEMENT NO. CE 8/2012 (HY) FLYOVER FROM KWAI TSING INTERCHANGE UP-RAMP TO KWAI CHUNG ROAD – INVESTIGATION				
CONSTRUCTION NOISE MONITORING LOCATIONS				
Drawing No. 圖則編號		FIGURE 3.1		
Designed 設計	SL	Drawn 繪圖	SL	Checked 校核
		MSP		Scale 比例
		AS SHOWN		
Approved 批准	ICWR	Date 日期	2/9/2014	Status 狀態
		FINAL		
