










Legend

-  Flexible Barrier
-  Layout Plan
-  Indicative Location of Seawater Intake
-  Indicative Location of Submarine Outfall
-  Proposed Fresh Water Main*
-  Earmarked site for desalination plant
-  Study area for slope mitigation works
-  Soil Nailing Area
-  Rock Slope Stabilization Area



Revision	Date	Description		Initial
	Designed	Checked	Drawn	Checked
Initial				
Date				

Agreement No. CE 21/2012 (WS)

Contract title
DESALINATION PLANT AT TSEUNG KWAN O - FEASIBILITY STUDY

Drawing title
PLANT LAYOUT

Drawing no. **Figure 2.1** Revision

Scale **1:4,000**

