
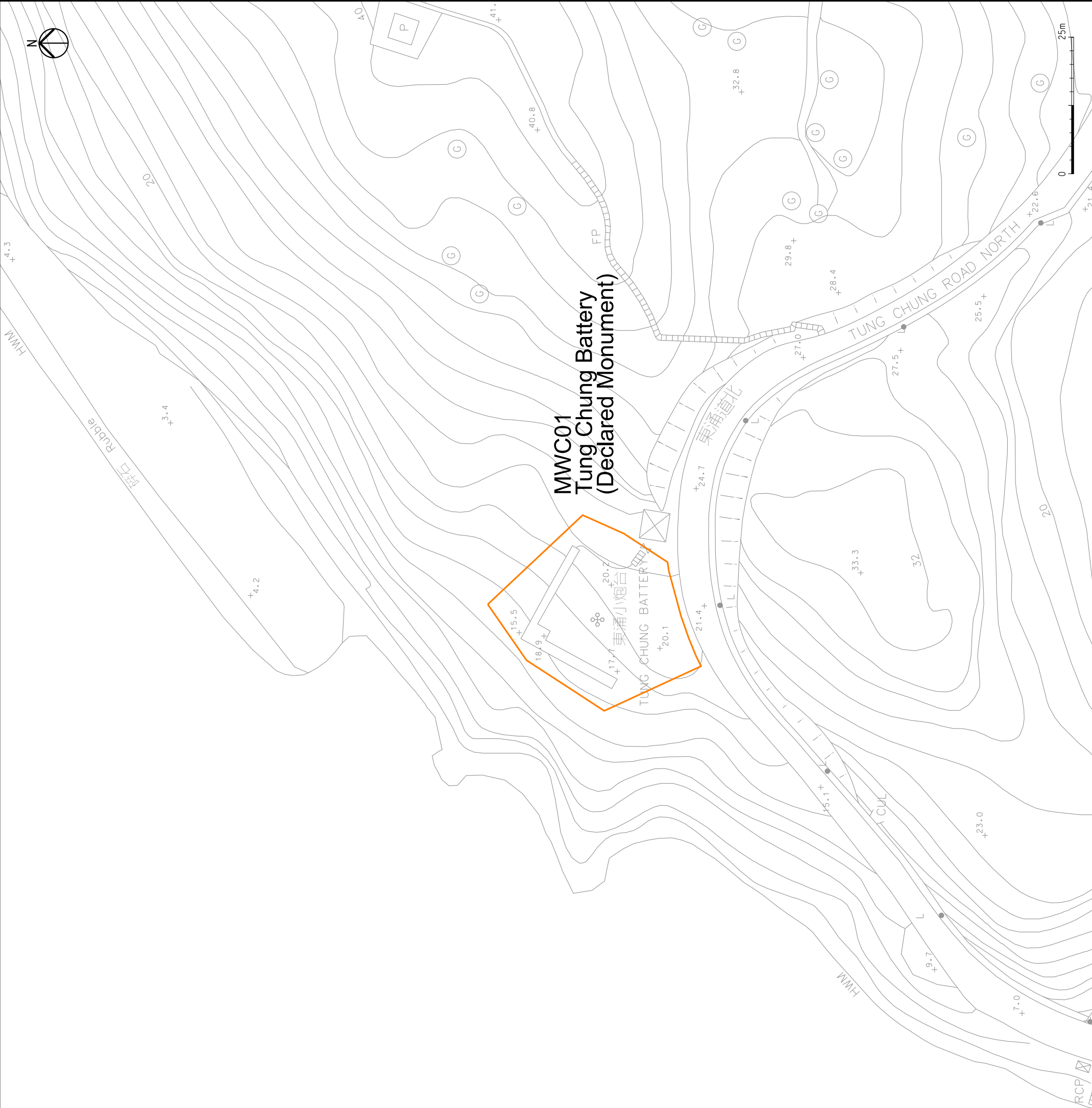


# Built Heritage Recording Sheet

Survey Date: 18/03/2014

Map No: MWC01

<b>BH Item No.</b>	MWC01	<b>Declared Monument</b>	Yes		No	
<b>Name of BH</b>	Tung Chung Battery	<b>AMO Announced Grading</b>	4	2	3	No-Grade
<b>Village/Town/Location</b>	Rocky Lion Hill, Ma Wan Chung		Proposed Monument			
<b>District</b>	Tung Chung, Lantau Island	<b>Gov. Historic Sites</b>	Yes		No	
<b>Building Type</b>	Battery	<b>Land Condition</b>	<b>Leaseholder</b>		<b>Current User</b>	
<b>Date of Construction</b>	Completed in 1817		Government		Public	
<b>Present Use</b>	Preserved Heritage	<b>Current Condition</b>	In Use		Abandoned	
<b>Elements</b>	<b>Building Materials</b>	<b>Building Methods</b>				
Wall	Granite Blocks	Built by Laying Granite Blocks				
<b>Additional Building Description (Optional)</b>	Remains of Tung Chung Battery include an L-shaped wall and corner platform which was most likely utilized as a gun emplacement.					
<b>Historical /Cultural Information (Optional)</b>	Tung Chung Battery is a declared monument confirmed on November 11, 1983 (AMO Declared monuments). It is located on a prominent headland about 1 km north of Tung Chung Fort. Ruins of the battery were rediscovered in 1980 beneath thick foliage. Construction on the Tung Chung Battery was completed in 1817 with the purpose of protecting Tung Chung Bay from pirates that threatened the coasts and seas of southern China. The construction of the battery was recorded in the Guangdong Annals, which recounted how two forts were built at the base of the "Rocky Lion Hill" — the literal translation of Shek She.					
<b>Representative Photo(s)</b>						
Façade						
Other View(s) / Detail(s) (Optional):	--					
<b>Recorded by</b> Kathy Chan	<b>Date</b> 18/03/2014	<b>Checked by</b> Anthony Siu	<b>Date</b> 18/03/2014			



A	FIRST ISSUE	GL	03/15		
Rev	Description	By	Date		
Consultant					
ARUP					
Project title					
Tung Chung New Town Extension					
Drawing title					
Built Heritage Survey – MWC01					
Drawing no. MWC01					
Rev. A					
Drawn	Date	Checked	Approved		
GL	03/15	LK	FC		
Scale	1:1000 @A4	Status	PRELIMINARY		




土木工 程 拓 展 署  
Civil Engineering and  
Development Department

# Built Heritage Recording Sheet

Survey Date: 18/03/2014

Map No: MWC02

<b>BH Item No.</b>	MWC02	<b>Declared Monument</b>	Yes		No	
<b>Name of BH</b>	Broken Bridge	<b>AMO Announced Grading</b>	1	2	3	No Grade
<b>Village/Town/ Location</b>	Ma Wan Chung		<b>Proposed Monument</b>			
<b>District</b>	Tung Chung, Lantau Island	<b>Gov. Historic Sites</b>	Yes		No	
<b>Building Type</b>	Bridge	<b>Land Condition</b>	<b>Leaseholder</b>		<b>Current User</b>	
<b>Date of Construction</b>	Not Known		Private		No	
<b>Present Use</b>	Abandoned	<b>Current Condition</b>	In Use		Abandoned	
<b>Elements</b>	<b>Building Materials</b>	<b>Building Methods</b>				
Bridge Frame	Concrete	Molded				
Bridge Deck	Timber plank	Laying				
<b>Additional Building Description (Optional)</b>	It is an old footbridge connecting the jetty. The bridge existed before 1970s as it can be seen on aerial photo taken in 1973.					
<b>Historical /Cultural Information (Optional)</b>	--					
<b>Representative Photo(s)</b>						
Façade						
<b>Other View(s) / Detail(s) (Optional):</b>	--					
<b>Recorded by</b> Kathy Chan	<b>Date</b> 18/03/2014	<b>Checked by</b> Anthony Siu	<b>Date</b> 18/03/2014			





**CEDD**

土木工程拓展署

Civil Engineering and  
Development Department


COPYRIGHT RESERVED




# Built Heritage Recording Sheet

Survey Date: 18/03/2014

Map No: MWC03


<b>BH Item No.</b>	MWC03	<b>Declared Monument</b>	Yes		No	
<b>Name of BH</b>	Earth Shrine	<b>AMO Announced Grading</b>	4	2	3	No Grade
<b>Village/Town/Location</b>	Ma Wan Chung		<b>Proposed Monument</b>			
<b>District</b>	Tung Chung, Lantau Island	<b>Gov. Historic Sites</b>	Yes		No	
<b>Building Type</b>	Earth Shrine	<b>Land Condition</b>	<b>Leaseholder</b>		<b>Current User</b>	
<b>Date of Construction</b>	Not Known		Private		Local Villagers	
<b>Present Use</b>	Earth Shrine	<b>Current Condition</b>	In Use		<del>Abandoned</del>	
<b>Elements</b>	<b>Building Materials</b>	<b>Building Methods</b>				
Shrine Chamber	Concrete	Built into a Chamber with ridged Roof and Doors sitting on raised platform				
Earth God	Ceramic	Placed on Altar				
Altar	Timber	Timber Table Placed inside Shrine Chamber				
<b>Additional Building Description (Optional)</b>	The shrine is built on a prototype of a local temple.					
<b>Historical /Cultural Information (Optional)</b>	--					
<b>Representative Photo(s)</b>						
Façade						
Other View(s) / Detail(s) (Optional):						
<b>Recorded by</b> Kathy Chan	<b>Date</b> 18/03/2014	<b>Checked by</b> Anthony Siu	<b>Date</b> 18/03/2014			

 CEDD  
土木 工程 拓展 署  
Civil Engineering and  
Development Department

# Built Heritage Recording Sheet

Survey Date: 18/03/2014

Map No: STT01

<b>BH Item No.</b>	STT01	<b>Declared Monument</b>	Yes		No	
<b>Name of BH</b>	Hau Wong Temple, Tung Chung	<b>AMO Announced Grading</b>	4	2	3	No-Grade
<b>Village/Town Name</b>	Sha Tsui Tau		<b>Proposed Monument</b>			
<b>District</b>	Tung Chung, Lantau Island	<b>Gov. Historic Sites</b>	Yes		No	
<b>Building Type</b>	Temple	<b>Land Condition</b>	<b>Leaseholder</b>		<b>Current User</b>	
<b>Date of Construction</b>	was Built at least by 1765		CTC*		Local Villagers	
<b>Present Use</b>	Temple	<b>Current Condition</b>	In Use		<del>Abandoned</del>	
<b>Elements</b>	<b>Building Materials</b>	<b>Building Methods</b>				
Roof Tile	Glazed Roof Tile with <i>Shiwan</i> Ceramic Decoration on the Main Ridge	concave, Cylindrical Tile Combined - <i>Liuli</i> Glazed Tiles				
Tile End	<i>Liuli</i> Glazed Tiles	with Drippers				
Ridge Type	Dragon Fish Ends + <i>Shiwan</i> Ceramic Decoration include Dragon Fish with Phoenix ends"	N/A				
Wall	Granite Foundation + Grey Bricks	Painted Brick Line				
Door	Timber + Granite	Recessed Entrance + Rectangular Opening Type + Flush Door+ Rectangular Block Door Drum				
<b>Additional Building Description (Optional)</b>	Hau Wong temple is a grade 2 historic building and lies within the Sha Tsui Tau Site of Archaeological Interest, within 100m of Tung Chung bay and the outlet of the Tung Chung River. It is a two halls-three bays structure with a Forecourt. The temple has been renovated several times since its establishment. Two tablets built in interior walls record two times of renovation and the names of the donors.					
<b>Historical /Cultural Information (Optional)</b>	An inscription of a bronze bell within the temple suggests that the temple was built at least by 1765 and is the largest Hau Wong temple on Lantau island. The temple is used to worship of Yuen Liangjie and a ceremony is held on the forecourt on the 18th of the eighth month in the Lunar calendar every year with activities such as Chinese operas and gatherings in the open area of the temple, to celebrate the birthday of Hau Wong.					
<b>Representative Photo(s)</b>						
Façade						



Other View(s) /  
Detail(s)  
(Optional):



Tablets in Hau Wong Temple (Tung Chung)



Bell in Hau Wong Temple (Tung Chung), Qing Dynasity

**Recorded by** Kathy Chan

**Date** 18/03/2014

**Checked by** Anthony Siu

**Date** 18/03/2014

\* Note: CTC – Chinese Temple Committee (華人廟宇委員會)




土木工程拓展署  
Civil Engineering and  
Development Department

# Built Heritage Recording Sheet

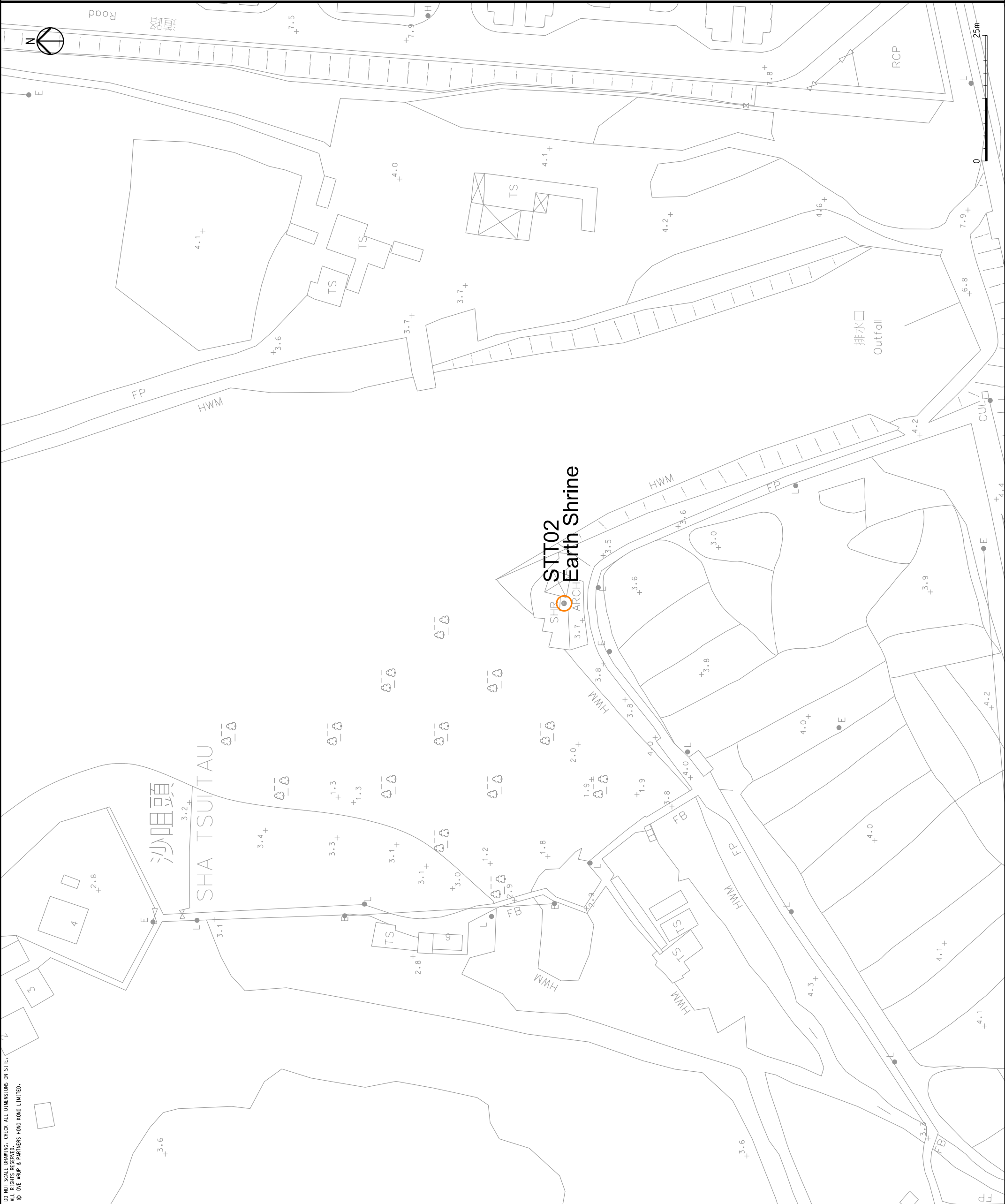
Survey Date: 18/03/2014


Map No: STT02

<b>BH Item No.</b>	STT02	<b>Declared Monument</b>	Yes		No	
<b>Name of BH</b>	Earth Shrine	<b>AMO Announced Grading</b>	4	2	3	No Grade
<b>Village/Town Name</b>	Sha Tsui Tau		<b>Proposed Monument</b>			
<b>District</b>	Tung Chung, Lantau Island	<b>Gov. Historic Sites</b>	Yes		No	
<b>Building Type</b>	Shrine	<b>Land Condition</b>	<b>Leaseholder</b>		<b>Current User</b>	
<b>Date of Construction</b>	Not Known		Private		Local Villagers	
<b>Present Use</b>	Shrine	<b>Current Condition</b>	In Use		Abandoned	
<b>Elements</b>	<b>Building Materials</b>	<b>Building Methods</b>				
Door Shape Frame	Concrete	Molded and Elected on Altar				
Earth Gods	Stone	Placed on Altar				
Door Gods	Paper + Concrete	Paper glued to Concrete Tablets				
<b>Additional Building Description (Optional)</b>	--					
<b>Historical /Cultural Information (Optional)</b>	It is a earth shrine built near water.					
<b>Representative Photo(s)</b>						
Façade						
<b>Other View(s) / Detail(s) (Optional):</b>	--					
<b>Recorded by</b> Kathy Chan	<b>Date</b> 18/03/2014	<b>Checked by</b> Anthony Siu	<b>Date</b> 18/03/2014			



DO NOT SCALE DRAWING. CHECK ALL DIMENSIONS ON SITE.  
ALL RIGHTS RESERVED.  
© DIE ARUP & PARTNERS HONG KONG LIMITED.




A	FIRST ISSUE	GL	03/15		
Rev	Description	By	Date		
Consultant					
ARUP					
Project title					
Tung Chung New Town Extension					
Drawing title					
Built Heritage Survey - STT02					
Drawing no.		STT02		Rev.	A
Drawn	Date	Checked	Approved		
CL	03/15	LK	FC		
Scale	1:1000 @A4	Status	PRELIMINARY		
COPYRIGHT RESERVED					
<div> 土木 工程 拓展 署 Civil Engineering and Development Department</div>					

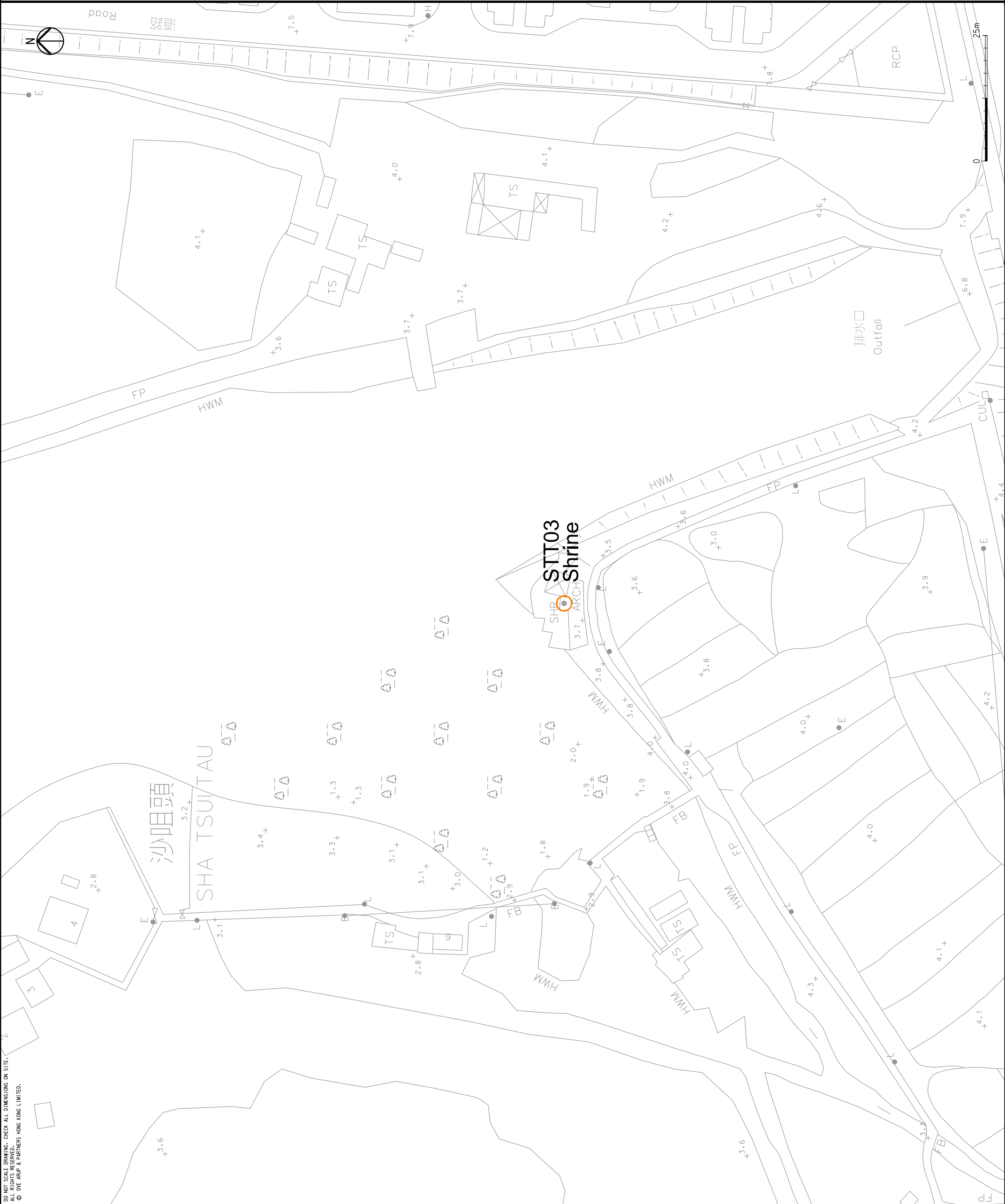
# Built Heritage Recording Sheet

Survey Date: 18/03/2014

Map No: STT03

<b>BH Item No.</b>	STT03	<b>Declared Monument</b>	Yes		No	
<b>Name of BH</b>	Shrine	<b>AMO Announced Grading</b>	1	2	3	No Grade
<b>Village/Town Name</b>	Sha Tsui Tau		<b>Proposed Monument</b>			
<b>District</b>	Tung Chung, Lantau Island	<b>Gov. Historic Sites</b>	Yes		No	
<b>Building Type</b>	Shrine	<b>Land Condition</b>	<b>Leaseholder</b>		<b>Current User</b>	
<b>Date of Construction</b>	Not Known		Private		Local Villagers	
<b>Present Use</b>	Shrine	<b>Current Condition</b>	In Use		Abandoned	
<b>Elements</b>	<b>Building Materials</b>	<b>Building Methods</b>				
Altar	Concrete	Built into Stepped Platform				
Gods	Ceramic	Placed on Altar				
Roof	Metal + Timber	Wooden Broad Placed on Metal Framework				
<b>Additional Building Description (Optional)</b>	It is built next to STT02 Earth Shrine.					
<b>Historical /Cultural Information (Optional)</b>	It is a shrine which serves various gods.					
<b>Representative Photo(s)</b>						
Façade						
<b>Other View(s) / Detail(s) (Optional):</b>	--					
<b>Recorded by</b> Kathy Chan	<b>Date</b> 18/03/2014	<b>Checked by</b> Anthony Siu	<b>Date</b> 18/03/2014			

DO NOT SCALE DRAWING. CHECK ALL DIMENSIONS ON SITE.  
ALL RIGHTS RESERVED.  
© DIE ARUP & PARTNERS HONG KONG LIMITED.



A	FIRST ISSUE	GL	03/15	By	Date
Rev	Description				
Consultant					
ARUP					
Project title					
Tung Chung New Town Extension					
Drawing title					
Built Heritage Survey - STT03					
Drawing no.		STT03		Rev. A	
Drawn	Date	Checked	Approved		
GL	03/15	LK	FC		
Scale	1:1000 @A4		Status	PRELIMINARY	




土木工 程 拓 展 署  
Civil Engineering and  
Development Department



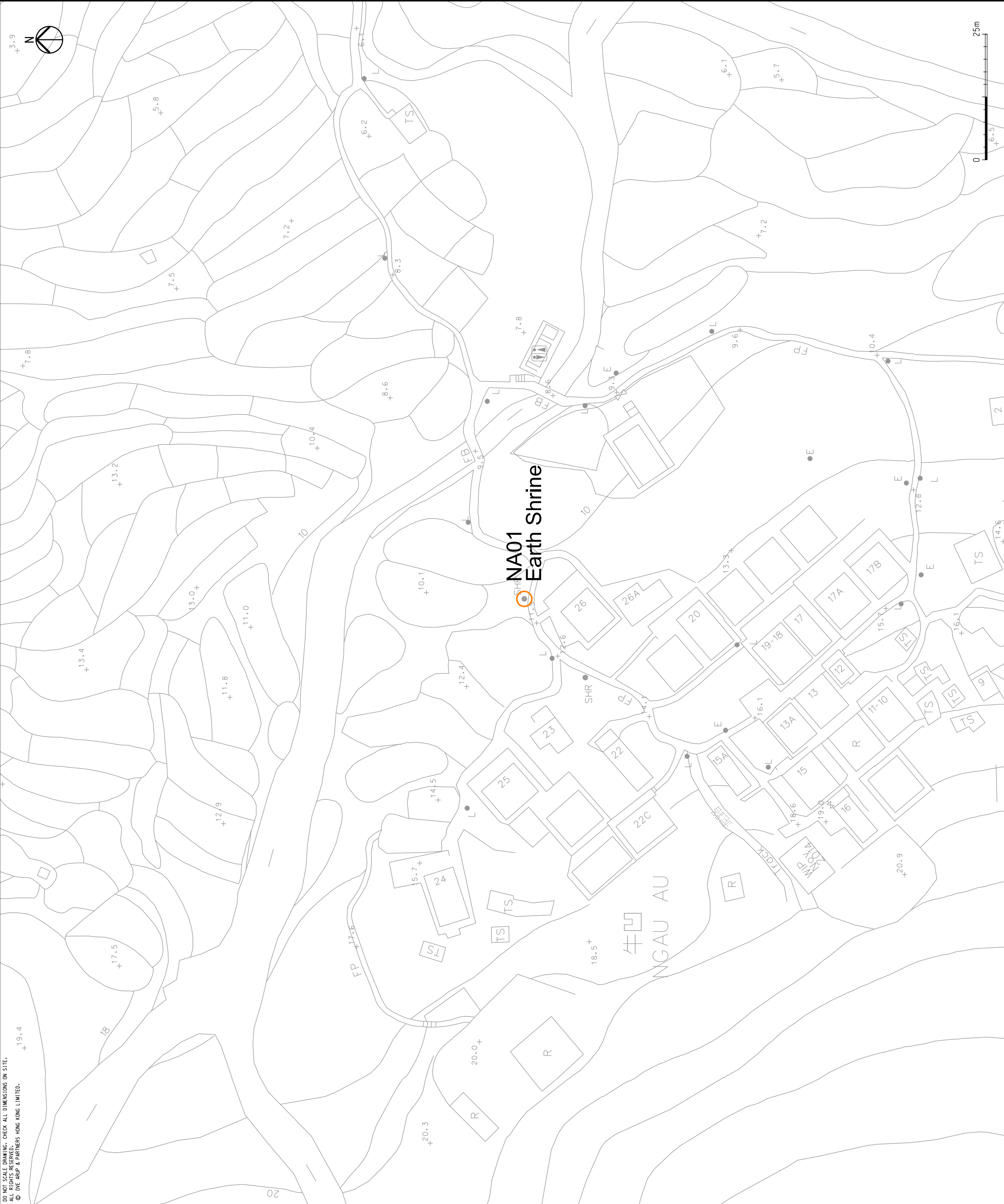
# Built Heritage Recording Sheet

Survey Date: 18/03/2014


Map No: NA01

<b>BH Item No.</b>	NA01	<b>Declared Monument</b>	<input checked="" type="checkbox"/> Yes		<input type="checkbox"/> No	
<b>Name of BH</b>	Earth Shrine	<b>AMO Announced Grading</b>	4	2	3	No Grade
<b>Village/Town Name</b>	Ngau Au		<b>Proposed Monument</b>			
<b>District</b>	Tung Chung, Lantau Island	<b>Gov. Historic Sites</b>	<input checked="" type="checkbox"/> Yes		<input type="checkbox"/> No	
<b>Shrine Type</b>	Open Altar with a Stone	<b>Land Condition</b>	<b>Leaseholder</b>		<b>Current User</b>	
<b>Date of Construction</b>	Not Known		Private		Local Villagers	
<b>Present Use</b>	Shrine	<b>Current Condition</b>	In Use		<del>Abandoned</del>	
<b>Elements</b>	<b>Building Materials</b>	<b>Building Methods</b>				
Altar	Pebbles + Concrete	Concrete Paved on Top of Pebbles				
Earth God	Stone Decorated with Ribbon	Laying on Top of Altar				
<b>Additional Building Description (Optional)</b>	--					
<b>Historical /Cultural Information (Optional)</b>	The earth shrine is built near a footbridge and a stream to the northeast of Ngau Au village. It might be worshiped as <i>Qiaotougong</i> (橋頭公) or <i>Shuitougong</i> (水頭公).					
<b>Representative Photo(s)</b>						
Façade						
<b>Other View(s) / Detail(s) (Optional):</b>	--					
<b>Recorded by</b> Kathy Chan	<b>Date</b> 18/03/2014	<b>Checked by</b> Anthony Siu	<b>Date</b> 18/03/2014			

DO NOT SCALE DRAWING. CHECK ALL DIMENSIONS ON SITE.  
ALL RIGHTS RESERVED.  
© DIE ARUP & PARTNERS HONG KONG LIMITED.



A	FIRST ISSUE	GL	03/15		
Rev	Description	By	Date		
Consultant					
ARUP					
Project title					
Tung Chung New Town Extension					
Drawing title					
Built Heritage Survey – NAO1					
Drawing no.		NAO1		Rev.	A
Drawn	Date	Checked	Approved		
GL	03/15	LK	FC		
Scale	1:1000 @A4			Status	PRELIMINARY




土木 工程 拓展 署  
Civil Engineering and  
Development Department

# Built Heritage Recording Sheet

Survey Date: 18/03/2014

Map No: NA02

<b>BH Item No.</b>	NA02	<b>Declared Monument</b>	Yes	No	
<b>Name of BH</b>	Earth Shrine at Entrance Gate	<b>AMO Announced Grading</b>	4	2	3
<b>Village/Town Name</b>	Ngau Au		No Grade		
<b>District</b>	Tung Chung, Lantau Island	<b>Gov. Historic Sites</b>	Yes		No
<b>Building Type</b>	Earth Shrine	<b>Land Condition</b>	Leaseholder		Current User
<b>Date of Construction</b>	Not Known		Private		Local Villagers
<b>Present Use</b>	Earth Shrine	<b>Current Condition</b>	In Use		Abandoned
<b>Elements</b>	<b>Building Materials</b>	<b>Building Methods</b>			
Altar	Concrete	Built In Arm-Chair Form Bounding Entrance Wall			
Earth God	Stone	Placed on Top Of A Concrete Platform			
Door Gods	Painting on Paper	Glued to the Main Altar Wall			
Couplet	Written on Paper	Glued to the Sidewalls of the Alter			
<b>Additional Building Description (Optional)</b>	The earth shrine is built facing away from the village. The entrance wall is used as the back of the shrine. Door gods (門神) are also worshiped in this shrine.				
<b>Historical /Cultural Information (Optional)</b>	--				
<b>Representative Photo(s)</b>					
Façade					
<b>Other View(s) / Detail(s) (Optional):</b>	--				
<b>Recorded by</b> Kathy Chan		<b>Date</b> 18/03/2014	<b>Checked by</b> Anthony Siu		<b>Date</b> 18/03/2014





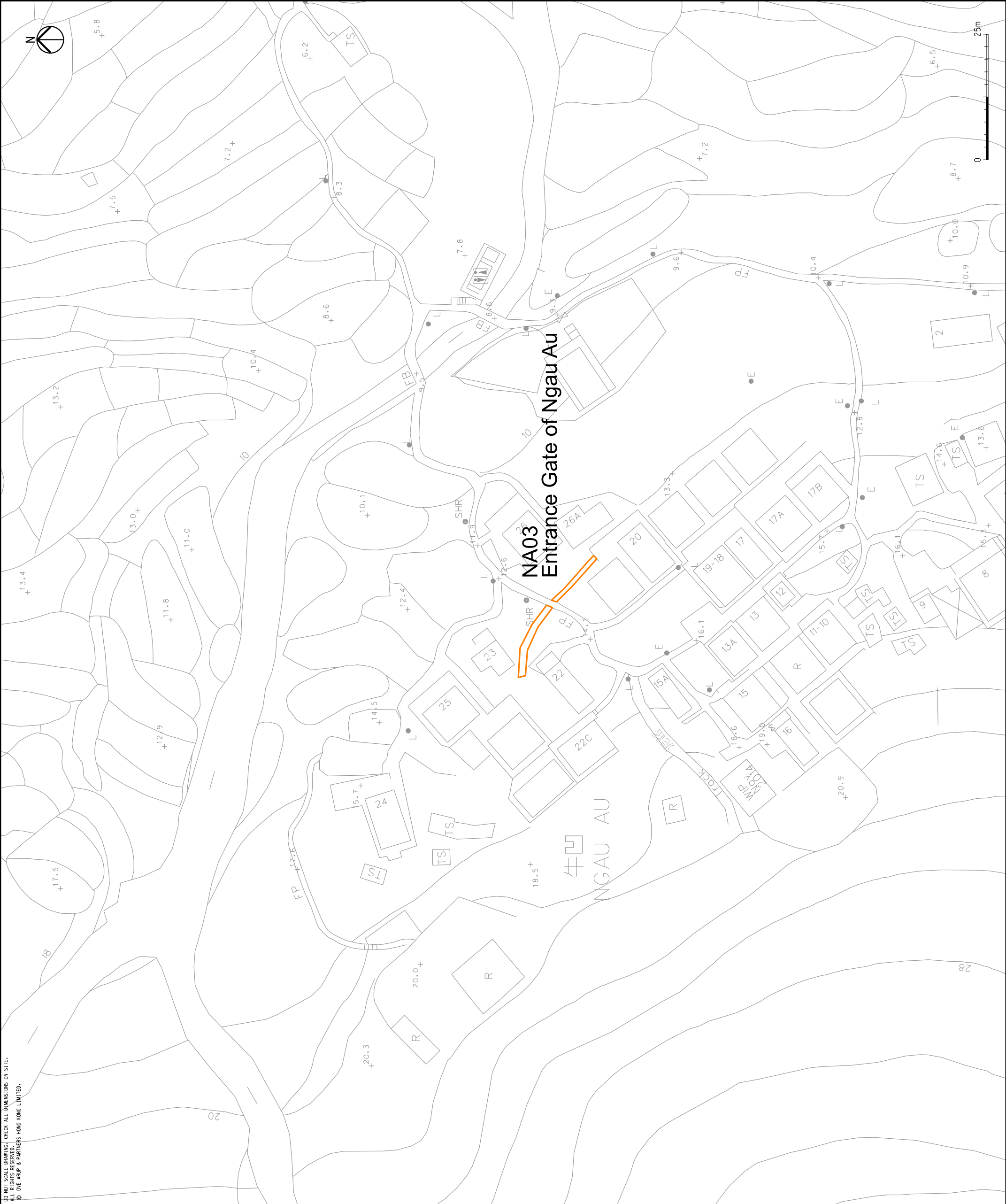



# Built Heritage Recording Sheet

Survey Date: 18/03/2014

Map No: NA03

<b>BH Item No.</b>	NA03	<b>Declared Monument</b>	Yes		No	
<b>Name of BH</b>	Entrance Gate of Ngau Au	<b>AMO Announced Grading</b>	4	2	3	No Grade
<b>Village/Town Name</b>	Ngau Au		Proposed Monument			
<b>District</b>	Tung Chung, Lantau Island	<b>Gov. Historic Sites</b>	Yes		No	
<b>Building Type</b>	Entrance Gate	<b>Land Condition</b>	<b>Leaseholder</b>		<b>Current User</b>	
<b>Date of Construction</b>	Not Known		Private		Local Villagers	
<b>Present Use</b>	Entrance Gate	<b>Current Condition</b>	In Use		Abandoned	
<b>Elements</b>	<b>Building Materials</b>	<b>Building Methods</b>				
Gate	Stone + Concrete + Brick	Concrete Finishing on Stone Structure				
Wall	Stone	Built with Stones				
Door Gods	Painted on Paper	Glued to Each Side of the Gate				
<b>Additional Building Description (Optional)</b>	The entrance gate was once renovated and its original form changed. Originally, there might be a door / fence, possibly made of timber, attached to the gate and used to prevent domestic animals from running away.					
<b>Historical /Cultural Information (Optional)</b>	--					
<b>Representative Photo(s)</b>						
Façade						
Other View(s) / Detail(s) (Optional):  Back View of the Entrance Gate						
<b>Recorded by</b> Kathy Chan		<b>Date</b> 18/03/2014		<b>Checked by</b> Anthony Siu		<b>Date</b> 18/03/2014




A	FIRST ISSUE	GL	03/15	By	Date
Rev	Description				
Consultant					
ARUP					
Project title					
Tung Chung New Town Extension					
Drawing title					
Built Heritage Survey – NAO3					
Drawing no.		NAO3		Rev.	A
Drawn	Date	Checked	Approved		
GL	03/15	LK	FC		
Scale	1:1000 @A4		Status	PRELIMINARY	
COPYRIGHT RESERVED					
<div><div>土木 工程 拓展 署 Civil Engineering and Development Department</div></div>					



# Built Heritage Recording Sheet

Survey Date: 18/03/2014

Map No: TH01


<b>BH Item No.</b>	TH01	<b>Declared Monument</b>	Yes	No
<b>Name of BH</b>	Ruined Village Houses near No. 4	<b>AMO Announced Grading</b>	4	2
<b>Village/Town Name</b>	Tung Hing		3	No Grade
<b>District</b>	Tung Chung, Lantau Island	<b>Gov. Historic Sites</b>	Proposed Monument	
<b>Building Type</b>	Residential house	<b>Land Condition</b>	Yes	No
<b>Date of Construction</b>	Late 19 <sup>th</sup> Century to Early 20 <sup>th</sup> Century		Leaseholder	Current User
<b>Present Use</b>	Vacant		Private	No
		<b>Current Condition</b>	In Use	Abandoned
<b>Elements</b>	<b>Building Materials</b>	<b>Building Methods</b>		
Roof Tile	Grey Cylindrical Tile + Red Concave Tile	Concave, Cylindrical Tile Combined		
Tile End	Grey Cylindrical Tile	Without Drippers		
Wall	Granite Foundation + Grey Brick + Red Brick + Mortar	Brick: One Header- 9 Stretchers Bond Method Brick Line Painted with Mortar		
Door	Timber + Granite Door Drum	Rectangular Door Opening Type + Flush Door + Rectangular Block Door Drum		
<b>Additional Building Description (Optional)</b>	They are two joint village houses with courtyard; both of them are of one-room-one-hall type. The gable wall of room is of triangular shape. The village house was once repaired with mortar around the door opening.			
<b>Historical /Cultural Information (Optional)</b>	--			
<b>Representative Photo(s)</b>				
Façade				
<b>Other View(s) / Detail(s) (Optional):</b>	--			
<b>Recorded by</b> Kathy Chan	<b>Date</b> 18/03/2014	<b>Checked by</b> Anthony Siu	<b>Date</b> 18/03/2014	



# Built Heritage Recording Sheet

Survey Date: 18/03/2014

Map No: TH02

<b>BH Item No.</b>	TH02	<b>Declared Monument</b>	<del>Yes</del>	No
<b>Name of BH</b>	Entrance Gate with Village Wall at Tung Hing	<b>AMO Announced Grading</b>	4	2
<b>Village/Town Name</b>	Tung Hing		3	No Grade
<b>District</b>	Tung Chung, Lantau Island	<b>Gov. Historic Sites</b>	Proposed Monument	
<b>Building Type</b>	Entrance Gate With Village Wall	<b>Land Condition</b>	Yes	No
<b>Date of Construction</b>	Not Known		Leaseholder	Current User
<b>Present Use</b>	Entrance Gate With Village Wall		Private	Local Villagers
<b>Current Condition</b>			In Use	Abandoned
<b>Elements</b>	<b>Building Materials</b>	<b>Building Methods</b>		
Entrance Gate	Concrete	Concrete		
Couplet	Written on Paper	Glued to sides of Entrance Gate		
Wall	Stone	Laying		
<b>Additional Building Description (Optional)</b>	The Entrance Gate appears to be repaired with concrete while the stone wall remains its original outlook.			
<b>Historical /Cultural Information (Optional)</b>	--			
<b>Representative Photo(s)</b>				
Façade				
<b>Other View(s) / Detail(s) (Optional):</b>	--			
<b>Recorded by</b> Kathy Chan	<b>Date</b> 18/03/2014	<b>Checked by</b> Anthony Siu	<b>Date</b> 18/03/2014	






# Built Heritage Recording Sheet

Survey Date: 18/03/2014

Map No: TH03



<b>BH Item No.</b>	TH03	<b>Declared Monument</b>	Yes		No	
<b>Name of BH</b>	Two Earth Shrines	<b>AMO Announced Grading</b>	4	2	3	No Grade
<b>Village/Town Name</b>	Tung Hing		<b>Proposed Monument</b>			
<b>District</b>	Tung Chung, Lantau Island	<b>Gov. Historic Sites</b>	Yes		No	
<b>Building Type</b>	Earth Shrine	<b>Land Condition</b>	<b>Leaseholder</b>		<b>Current User</b>	
<b>Date of Construction</b>	Not Known		Private		Local Villagers	
<b>Present Use</b>	Earth Shrine	<b>Current Condition</b>	In Use		Abandoned	
<b>Elements</b>	<b>Building Materials</b>	<b>Building Methods</b>				
Door Shape Frame	Concrete	Molded and Elected on Altar				
Wall	Concrete	Built to Approximately Half Height of the Door shape Frame				
Earth Gods	Stone + Ribbon	Laying on Rectangular Concrete Platforms				
Door Gods	Painting on Paper	Glued to Walls				
Altar	Concrete	Built into raised Platforms with Stairs				
<b>Additional Building Description (Optional)</b>	The two Earth Shrines are situated at south east corner of Tung Hing village outside the village wall. The two shrines face away from the village.					
<b>Historical /Cultural Information (Optional)</b>	--					
<b>Representative Photo(s)</b>						
Façade						
<b>Other View(s) / Detail(s) (Optional):</b>	--					
<b>Recorded by</b> Kathy Chan	<b>Date</b> 18/03/2014	<b>Checked by</b> Anthony Siu	<b>Date</b> 18/03/2014			



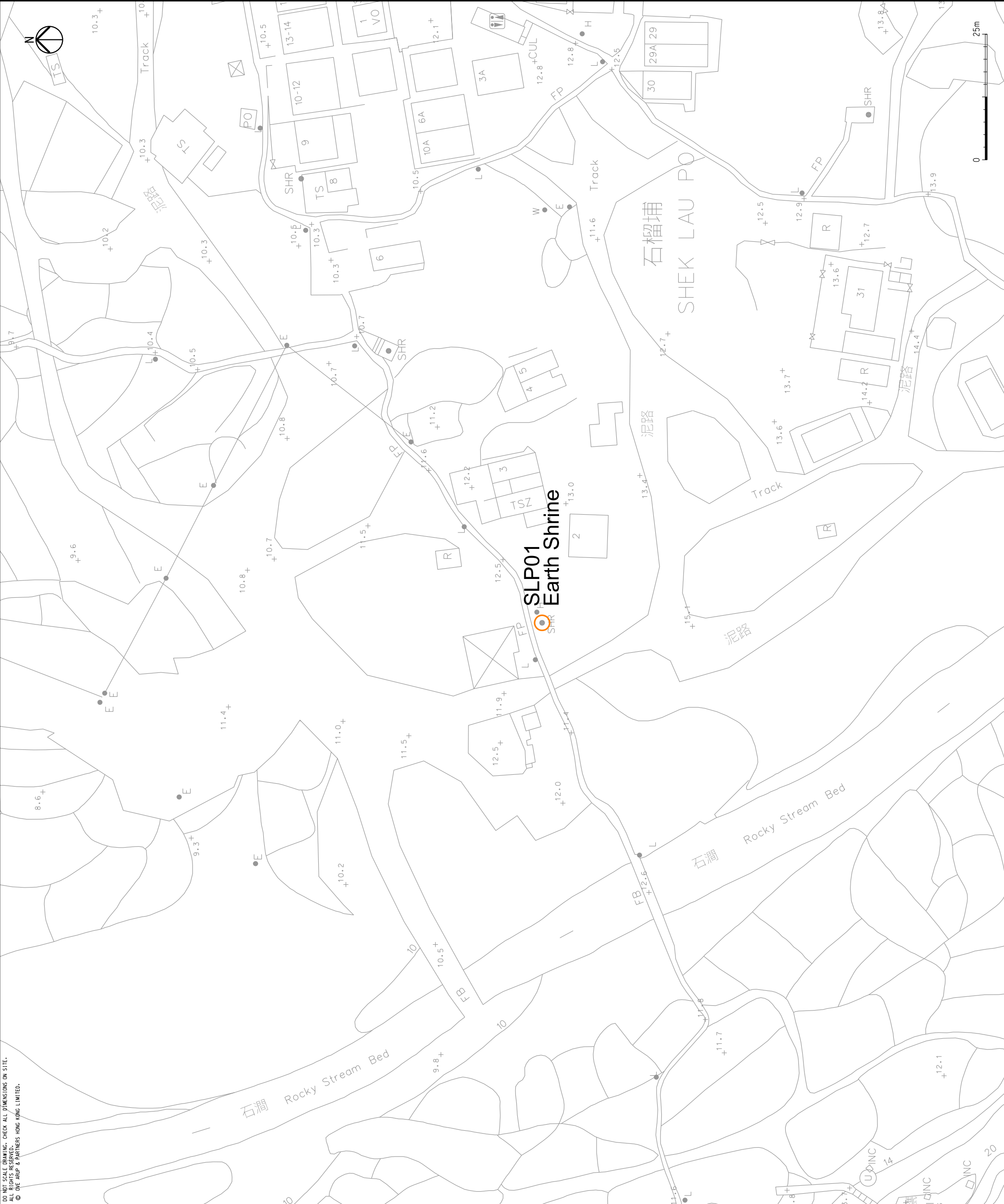
# Built Heritage Recording Sheet

Survey Date: 18/03/2014


Map No: SLP01

<b>BH Item No.</b>	SLP01	<b>Declared Monument</b>	Yes	No
<b>Name of BH</b>	Earth Shrine	<b>AMO Announced Grading</b>	4	2
<b>Village/Town Name</b>	Shek Lau Po		3	No Grade
<b>District</b>	Tung Chung, Lantau Island	<b>Gov. Historic Sites</b>	Proposed Monument	
<b>Building Type</b>	Earth Shrine	<b>Land Condition</b>	Yes	No
<b>Date of Construction</b>	Not Known		Leaseholder	Current User
<b>Present Use</b>	Earth Shrine		Private	Local Villagers
<b>Elements</b>	<b>Building Materials</b>	<b>Current Condition</b>	In Use	Abandoned
Earth Gods	Stone with Ribbon	<b>Building Methods</b>		
Altar	Concrete	Laying stones on Top of Altar		
<b>Additional Building Description (Optional)</b>	The Earth Shrine is located at west end of Shek Lau Po village and built under a tree.			
<b>Historical /Cultural Information (Optional)</b>	--			
<b>Representative Photo(s)</b>				
Façade				
Other View(s) / Detail(s) (Optional):				
<b>Recorded by</b> Kathy Chan	<b>Date</b> 18/03/2014	<b>Checked by</b> Anthony Siu	<b>Date</b> 18/03/2014	

DO NOT SCALE DRAWING. CHECK ALL DIMENSIONS ON SITE.  
ALL RIGHTS RESERVED.  
© DIE ARUP & PARTNERS HONG KONG LIMITED.



A	FIRST ISSUE	GL	03/15				
Rev	Description	By	Date				
Consultant							
ARUP							
Project title							
Tung Chung New Town Extension							
Drawing title							
Built Heritage Survey – SLP01							
Drawing no. SLP01							
Rev. A							
Drawn	Date	Checked	Approved				
GL	03/15	LK	FC	PRELIMINARY			
Scale	1:1000 @A4	Status					




土木工 程 拓 展 署  
Civil Engineering and  
Development Department



# Built Heritage Recording Sheet

Survey Date: 18/03/2014

Map No: SLP02

<b>BH Item No.</b>	SLP02	<b>Declared Monument</b>	Yes		No	
<b>Name of BH</b>	Ancestral Hall	<b>AMO Announced Grading</b>	4	2	3	No Grade
<b>Village/Town Name</b>	Shek Lau Po		<b>Proposed Monument</b>			
<b>District</b>	Tung Chung, Lantau Island	<b>Gov. Historic Sites</b>	Yes		No	
<b>Building Type</b>	Ancestral Hall	<b>Land Condition</b>	<b>Leaseholder</b>		<b>Current User</b>	
<b>Date of Construction</b>	Not Known		Private		No	
<b>Present Use</b>	Vacant	<b>Current Condition</b>	In Use		Abandoned	
<b>Elements</b>	<b>Building Materials</b>	<b>Building Methods</b>				
Roof Tile	Cannot be Observed due to Overgrown Vegetation	Cannot be Observed due to Overgrown Vegetation				
Wall	Lime	Lime Finish				
Door	Metal + Paint	Metal Door Painted with Yellowish Brown				
<b>Additional Building Description (Optional)</b>	It is an ancestral hall with a courtyard. A pediment was built over the door canopy. There are Chinese characters written on the pediment and yet unreadable due to overgrown of vegetation and weathering. It is possible that the ancestral hall is Law Yue-Cheung Ancestral Hall (羅豫章堂).					
<b>Historical /Cultural Information (Optional)</b>	--					
<b>Representative Photo(s)</b>						
Façade						
<b>Other View(s) / Detail(s) (Optional):</b>	--					
<b>Recorded by</b> Kathy Chan	<b>Date</b> 18/03/2014	<b>Checked by</b> Anthony Siu	<b>Date</b> 18/03/2014			





 土木工程拓展署  
Civil Engineering and  
Development Department

# Built Heritage Recording Sheet

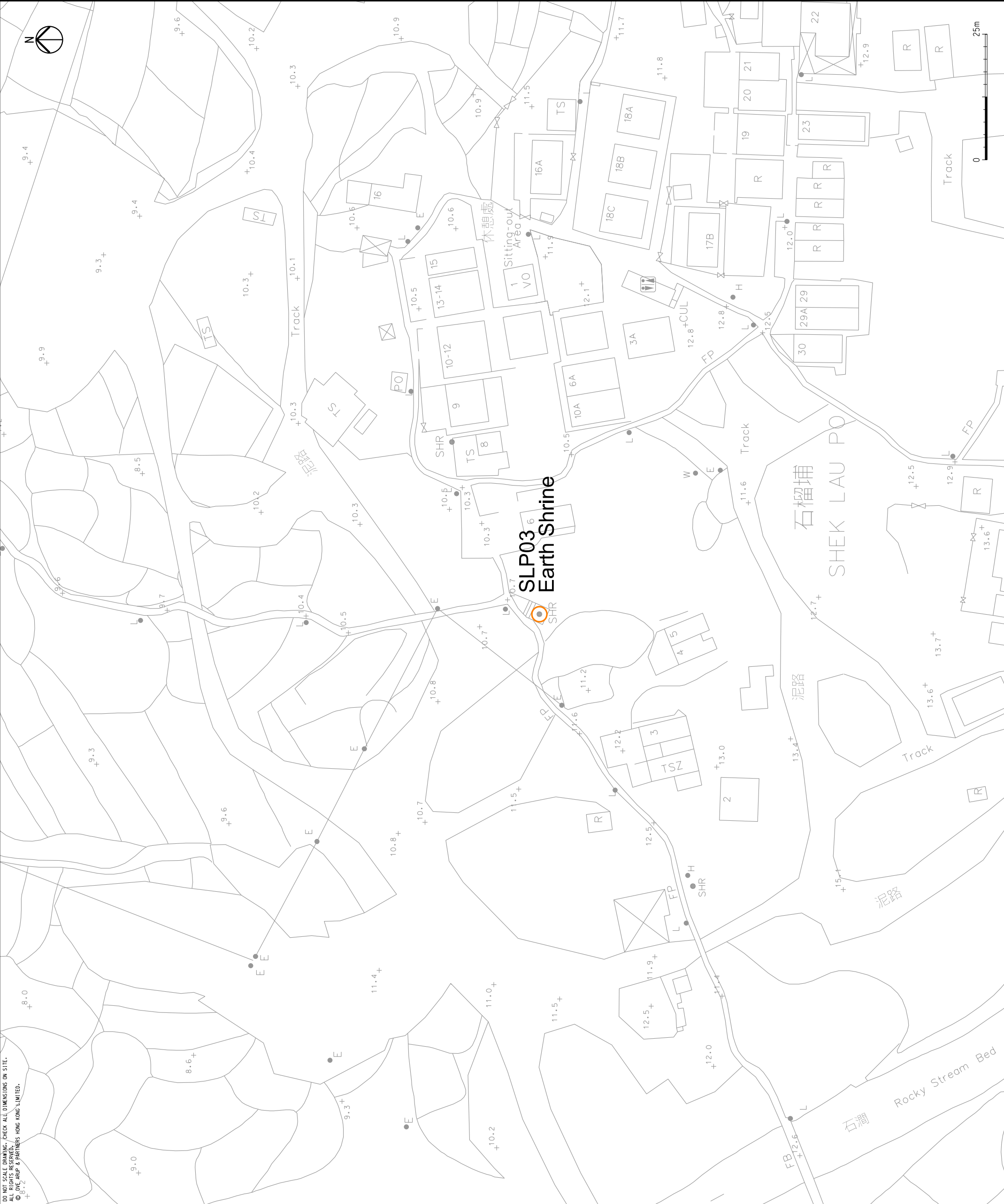
Survey Date: 18/03/2014

Map No: SLP03


<b>BH Item No.</b>	SLP03	<b>Declared Monument</b>	Yes		No	
<b>Name of BH</b>	Earth Shrine	<b>AMO Announced Grading</b>	4	2	3	No Grade
<b>Village/Town Name</b>	Shek Lau Po		<b>Proposed Monument</b>			
<b>District</b>	Tung Chung, Lantau Island	<b>Gov. Historic Sites</b>	Yes		No	
<b>Building Type</b>	Earth Shrine	<b>Land Condition</b>	<b>Leaseholder</b>		<b>Current User</b>	
<b>Date of Construction</b>	Not Known		Private		Local Villagers	
<b>Present Use</b>	Earth Shrine	<b>Current Condition</b>	In Use		Abandoned	
<b>Elements</b>	<b>Building Materials</b>	<b>Building Methods</b>				
Earth God	Stone with Ribbon	Placed on Altar				
Door Gods	Painting on Paper	Glued to Sides				
Couplet	Writing on Paper	Glued to Wall				
Altar	Concrete	Built into Raised Platform and Stairs				
<b>Additional Building Description (Optional)</b>	It is an arm-chair form earth shrine with a tree grows at the center of the altar. The shrine is situated at the entrance of Shek Lau Po village.					
<b>Historical /Cultural Information (Optional)</b>	<i>Tunfu</i> (蘆符) placing at the altar means recent alteration of land use or construction works in the village. <i>Tunfu ceremony</i> (蘆符儀式) has been practiced to prevent adverse influence on <i>Feng sui</i> to the village. Offerings and incense sticks are to be served on a daily basis until the construction works end.					
<b>Representative Photo(s)</b>						
Façade						
Other View(s) / Detail(s) (Optional):	 <i>Tunfu</i> (蘆符)					
<b>Recorded by</b> Kathy Chan	<b>Date</b> 18/03/2014	<b>Checked by</b> Anthony Siu	<b>Date</b> 18/03/2014			



DO NOT SCALE DRAWING. CHECK ALL DIMENSIONS ON SITE.  
ALL RIGHTS RESERVED.  
© DIC ARUP & PARTNERS HONG KONG LIMITED.



A	FIRST ISSUE	GL	03/15		
Rev	Description	By	Date		
Consultant					
ARUP					
Project title					
Tung Chung New Town Extension					
Drawing title					
Built Heritage Survey - SLP03					
Drawing no.		SLP03		Rev.	A
Drawn	Date	Checked	Approved		
GL	03/15	LK	FC		
Scale	1:1000 @A4	Status	PRELIMINARY		





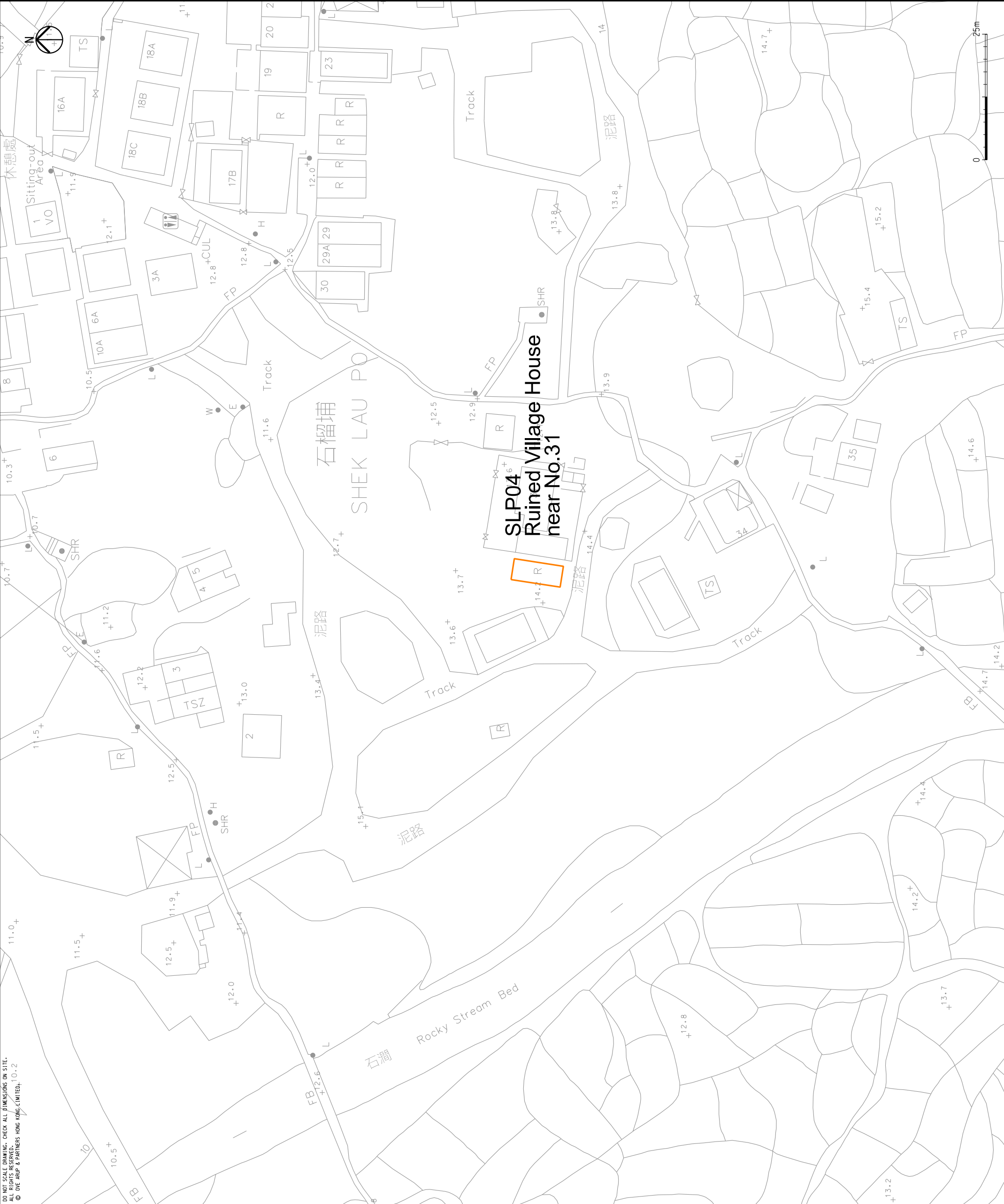
土木工程拓展署  
 Civil Engineering and  
 Development Department

# Built Heritage Recording Sheet

Survey Date: 18/03/2014

Map No: SLP04

<b>BH Item No.</b>	SLP04	<b>Declared Monument</b>	Yes		No	
<b>Name of BH</b>	Ruined Village House near No. 31	<b>AMO Announced Grading</b>	4	2	3	No Grade
<b>Village/Town Name</b>	Shek Lau Po		<b>Proposed Monument</b>			
<b>District</b>	Tung Chung, Lantau Island	<b>Gov. Historic Sites</b>	Yes		No	
<b>Building Type</b>	Residential Houses	<b>Land Condition</b>	<b>Leaseholder</b>		<b>Current User</b>	
<b>Date of Construction</b>	Not Known		Private		No	
<b>Present Use</b>	Vacant	<b>Current Condition</b>	In Use		Abandoned	
<b>Elements</b>	<b>Building Materials</b>	<b>Building Methods</b>				
Roof Tile	Red Tile	Concave, Cylindrical Tile Combined				
Tile End	Grey Cylindrical Tile	Without Drippers				
Wall	Granite Block + Concrete	Concrete Fill In Gaps Of Granite Blocks				
Window	Concrete + Metal Railing	Rectangular Window Opening Type				
Door	Timber	Rectangular Door Opening Type + Flush Door				
<b>Additional Building Description (Optional)</b>	It is a two-room-one-courtyard type village house with triangular shape gable walls. One side of the house has collapsed. Vegetation grows over the building.					
<b>Historical /Cultural Information (Optional)</b>	--					
<b>Representative Photo(s)</b>						
Façade						
Other View(s) / Detail(s) (Optional): Back View						
<b>Recorded by</b> Kathy Chan	<b>Date</b> 18/03/2014	<b>Checked by</b> Anthony Siu	<b>Date</b> 18/03/2014			




A	FIRST ISSUE	CL	03/15		
Rev	Description	By	Date		
Consultant					
ARUP					
Project title					
Tung Chung New Town Extension					
Drawing title					
Built Heritage Survey - SLP04					
Drawing no.		SLP04		Rev. A	
Drawn	Date	Checked	Approved		
CL	03/15	LK	FC		
Scale	1:1000 @A4		Status	PRELIMINARY	
COPYRIGHT RESERVED					
CEDD 土木工程拓展署 Civil Engineering and Development Department					



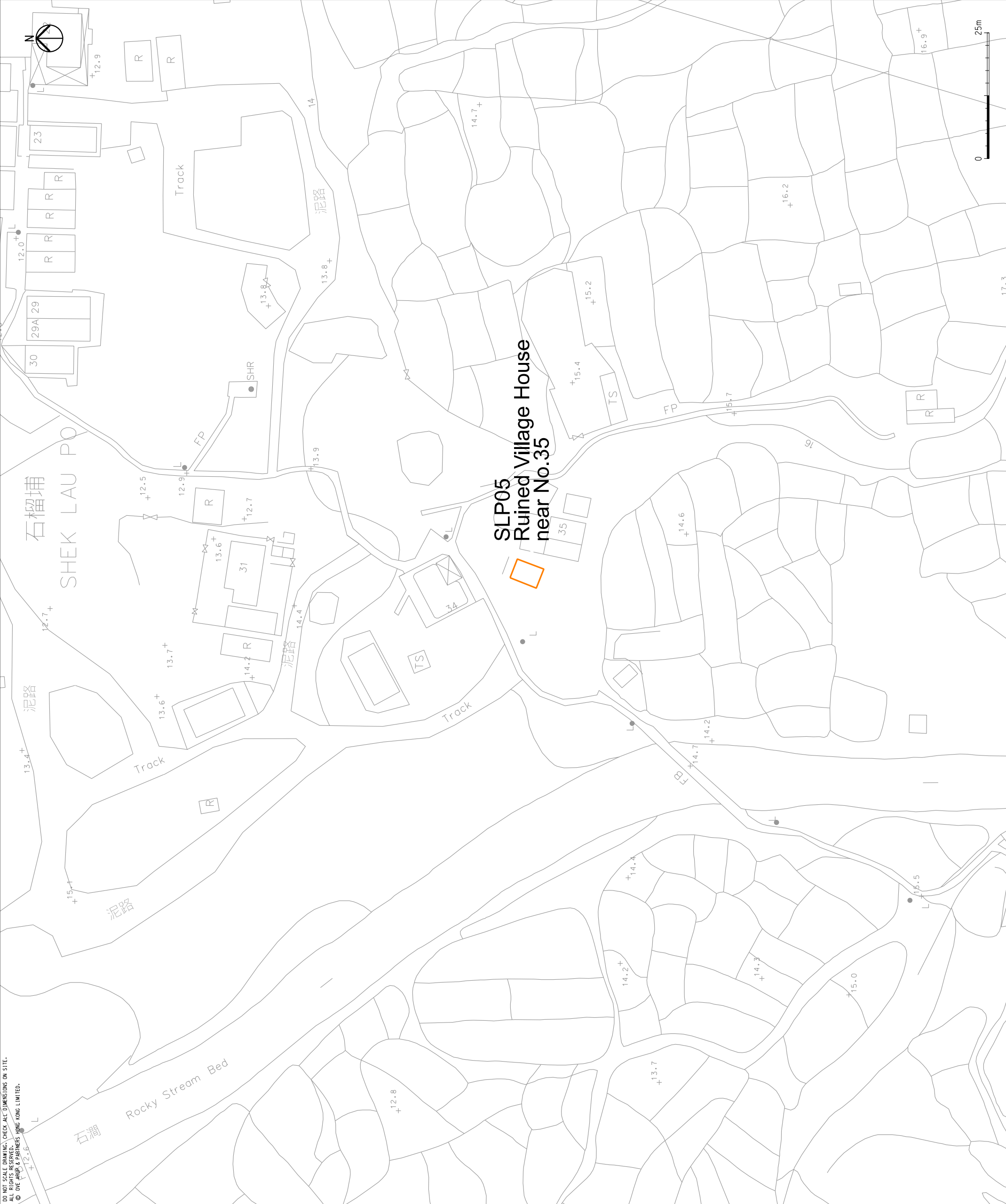
# Built Heritage Recording Sheet

Survey Date: 18/03/2014


Map No: SLP05

<b>BH Item No.</b>	SLP05	<b>Declared Monument</b>	Yes	No		
<b>Name of BH</b>	Village House near No. 35	<b>AMO Announced Grading</b>	4	2	3	No Grade
<b>Village/Town Name</b>	Shek Lau Po		<b>Proposed Monument</b>			
<b>District</b>	Tung Chung, Lantau Island	<b>Gov. Historic Sites</b>	Yes		No	
<b>Building Type</b>	Residential house	<b>Land Condition</b>	Leaseholder		Current User	
<b>Date of Construction</b>	Not known		Private		Local Villagers	
<b>Present Use</b>	Uncertain	<b>Current Condition</b>	In Use		Half Abandoned	
<b>Elements</b>	<b>Building Materials</b>	<b>Building Methods</b>				
Roof Tile	Red Tile	Concave, Cylindrical Tile Combined				
Tile End	Grey Cylindrical Tile	Without Drippers				
Wall	Lime	Lime Finish				
Door	Timber	Rectangular Door Opening Type + Flush Door				
<b>Additional Building Description (Optional)</b>	--					
<b>Historical /Cultural Information (Optional)</b>	--					
<b>Representative Photo(s)</b>						
Façade						
<b>Other View(s) / Detail(s) (Optional):</b>	--					
<b>Recorded by</b> Kathy Chan	<b>Date</b> 18/03/2014	<b>Checked by</b> Anthony Siu	<b>Date</b> 18/03/2014			

DO NOT SCALE DRAWING. CHECK ALL DIMENSIONS ON SITE.  
ALL RIGHTS RESERVED.  
© DIE ARUP & PARTNERS HONG KONG LIMITED.



A	FIRST ISSUE	GL	03/15	By	Date
Rev	Description				
Consultant					
ARUP					
Project title					
Tung Chung New Town Extension					
Drawing title					
Built Heritage Survey – SLP05					
Drawing no. SLP05					
Rev. A					
Drawn	Date	Checked	Approved		
GL	03/15	LK	FC		
Scale	1:1000 @A4	Status	PRELIMINARY		




土木工程拓展署  
Civil Engineering and  
Development Department

COPYRIGHT RESERVED

# Built Heritage Recording Sheet

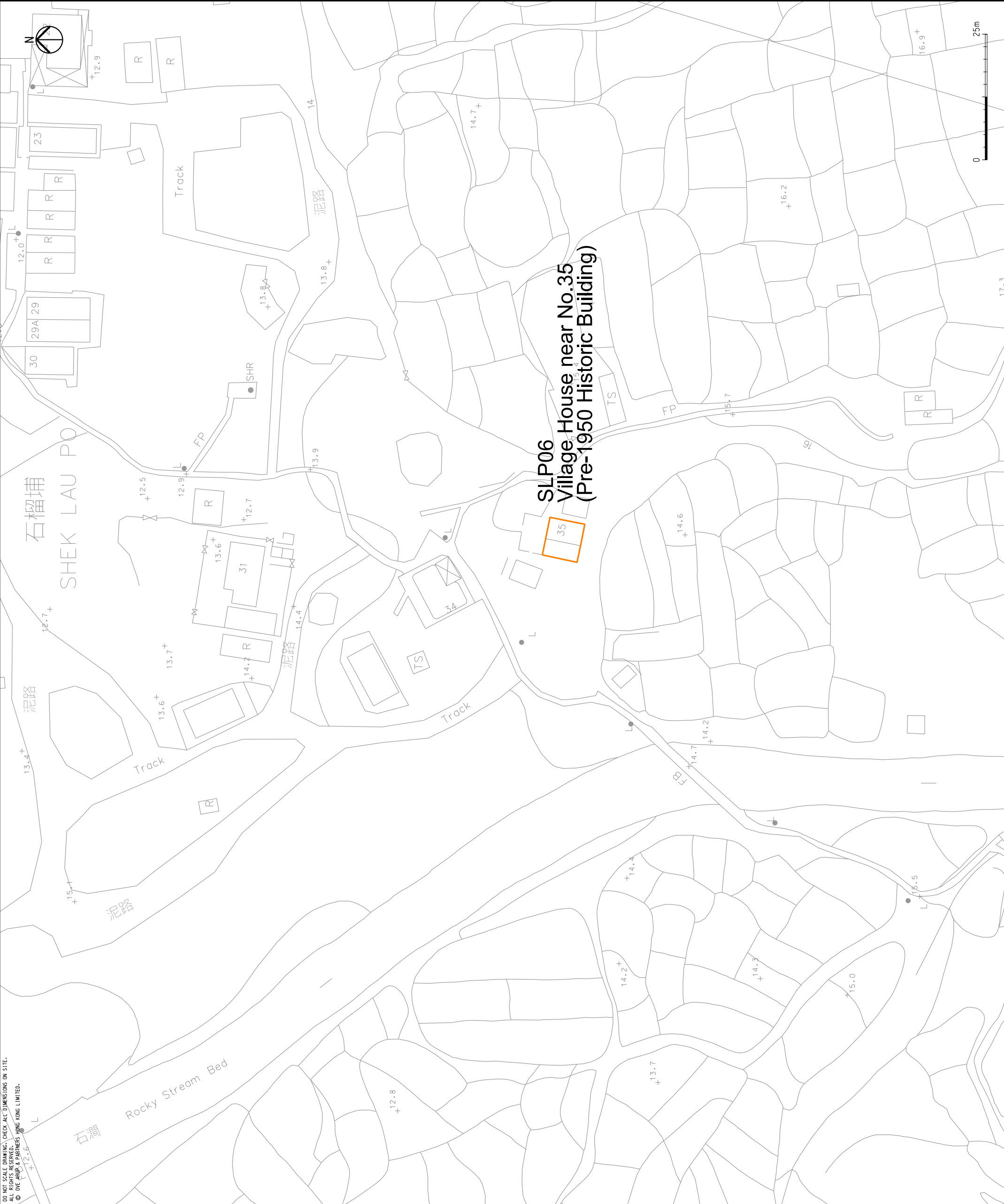
Survey Date: 18/03/2014

Map No: SLP06

<b>BH Item No.</b>	SLP06	<b>Declared Monument</b>	Yes		No	
<b>Name of BH</b>	Village House No. 35	<b>AMO Announced Grading</b>	4	2	3	No Grade
<b>Village/Town Name</b>	Shek Lau Po		<b>Proposed Monument</b>			
<b>District</b>	Tung Chung, Lantau Island	<b>Gov. Historic Sites</b>	Yes		No	
<b>Building Type</b>	Residential House	<b>Land Condition</b>	<b>Leaseholder</b>		<b>Current User</b>	
<b>Date of Construction</b>	Mid to Late 19 <sup>th</sup> Century		Private		Local Villagers	
<b>Present Use</b>	Vacant	<b>Current Condition</b>	In Use		Half Abandoned	
<b>Elements</b>	<b>Building Materials</b>	<b>Building Methods</b>				
Roof Tile	Red Tile	Concave, Cylindrical Tile Combined				
Tile End	Grey Cylindrical Tile	Without Drippers				
Wall	Lime	Lime Finish				
Window	Concrete + Metal Railing	Rectangular Window Opening Type				
Door	Timber	Rectangular Door Opening Type + Flush Door				
<b>Additional Building Description (Optional)</b>	It is a two-storey building with a pitched roof and a balcony on the second floor. A single storey building with a pitched roof attaches to its side. Window of the single storey building has a small rectangular window canopy.					
<b>Historical /Cultural Information (Optional)</b>	Since modern concrete was only introduced into Hong Kong region in Late 19 <sup>th</sup> century, buildings before then adopted traditional building materials, which could not support the buildings that were over two stories. This two-storey building might thus be built around Mid to Late 19 <sup>th</sup> century.					
<b>Representative Photo(s)</b>						
Façade						
Other View(s) / Detail(s) (Optional):	--					
<b>Recorded by</b> Kathy Chan	<b>Date</b> 18/03/2014	<b>Checked by</b> Anthony Siu	<b>Date</b> 18/03/2014			



DO NOT SCALE DRAWING. CHECK ALL DIMENSIONS ON SITE.  
ALL RIGHTS RESERVED.  
© DIE ARUP & PARTNERS HONG KONG LIMITED.



A	FIRST ISSUE	GL	03/15				
Rev	Description	By	Date				
Consultant							
ARUP							
Project title							
Tung Chung New Town Extension							
Drawing title							
Built Heritage Survey – SLP06							
Drawing no. SLP06		Rev. A					
Drawn	Date	Checked	Approved				
GL	03/15	LK	FC				
Scale	1:1000 @A4	Status	PRELIMINARY				
COPYRIGHT RESERVED							





土木工程拓展署  
Civil Engineering and  
Development Department

# Built Heritage Recording Sheet

Survey Date: 18/03/2014

Map No: SLP07


<b>BH Item No.</b>	SLP07	<b>Declared Monument</b>	Yes		No	
<b>Name of BH</b>	Earth Shrine	<b>AMO Announced Grading</b>	4	2	3	No Grade
<b>Village/Town Name</b>	Shek Lau Po		<b>Proposed Monument</b>			
<b>District</b>	Tung Chung, Lantau Island	<b>Gov. Historic Sites</b>	Yes		No	
<b>Building Type</b>	Earth Shrine	<b>Land Condition</b>	<b>Leaseholder</b>		<b>Current User</b>	
<b>Date of Construction</b>	Not Known		Private		Local Villagers	
<b>Present Use</b>	Earth Shrine	<b>Current Condition</b>	In Use		Abandoned	
<b>Elements</b>	<b>Building Materials</b>	<b>Building Methods</b>				
Earth Gods	Stone with Paper Decoration	Placed on Altar				
Door Gods	Painting on Paper	Glued to Sides of Altar				
Couplet	Writing on Paper	Glued to Wall of Altar				
Altar	Concrete	Built into Raised Platform with Stairs				
<b>Additional Building Description (Optional)</b>	It is an earth shrine built in arm-chair form and under a banyan tree. The shrine is situated at the exit of Shek Lau Po village.					
<b>Historical /Cultural Information (Optional)</b>	--					
<b>Representative Photo(s)</b>						
Façade						
Other View(s) / Detail(s) (Optional):  Built under a Banyan Tree						
<b>Recorded by</b> Kathy Chan	<b>Date</b> 18/03/2014	<b>Checked by</b> Anthony Siu	<b>Date</b> 18/03/2014			



# Built Heritage Recording Sheet

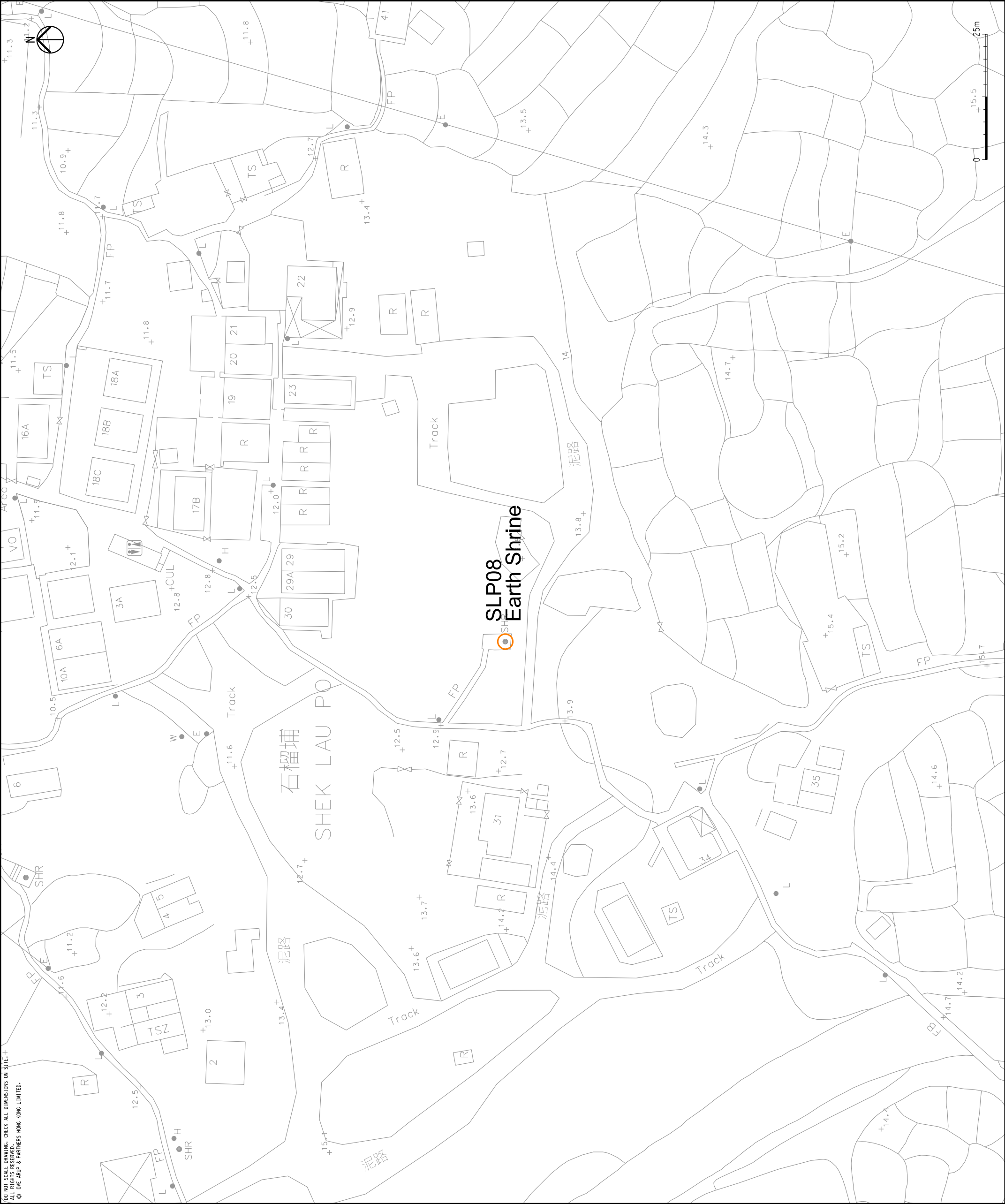
Survey Date: 18/03/2014


Map No: SLP08

<b>BH Item No.</b>	SLP08	<b>Declared Monument</b>	Yes	No
<b>Name of BH</b>	Earth Shrine	<b>AMO Announced Grading</b>	4	2
<b>Village/Town Name</b>	Shek Lau Po		3	No Grade
<b>District</b>	Tung Chung, Lantau Island	<b>Gov. Historic Sites</b>	Proposed Monument	
<b>Building Type</b>	Earth Shrine	<b>Land Condition</b>	Yes	No
<b>Date of Construction</b>	Not Known		Leaseholder	Current User
<b>Present Use</b>	Earth Shrine		Private	Local Villagers
<b>Current Condition</b>			In Use	Abandoned
<b>Elements</b>	<b>Building Materials</b>	<b>Building Methods</b>		
Earth Gods	Stone with Ribbon and Paper Decoration	Placed on Altar		
Altar	Concrete	Enclosed on Three Sides		
<b>Additional Building Description (Optional)</b>	It is a simplified arm-chair form earth shrine. It is situated at the exit of Shek Lau Po village, right next to the other earth shrine under a banyan tree.			
<b>Historical /Cultural Information (Optional)</b>	--			
<b>Representative Photo(s)</b>				
Façade				
<b>Other View(s) / Detail(s) (Optional):</b>	--			
<b>Recorded by</b> Kathy Chan	<b>Date</b> 18/03/2014	<b>Checked by</b> Anthony Siu	<b>Date</b> 18/03/2014	



DO NOT SCALE DRAWING. CHECK ALL DIMENSIONS ON SITE.  
ALL RIGHTS RESERVED.  
© DIE ARUP & PARTNERS HONG KONG LIMITED.




A	FIRST ISSUE	GL	03/15		
Rev	Description	By	Date		
Consultant					
ARUP					
Project title					
Tung Chung New Town Extension					
Drawing title					
Built Heritage Survey - SLP08					
Drawing no. SLP08		Rev. A			
Drawn	Date	Checked	Approved		
GL	03/15	LK	FC		
Scale	1:1000 @A4		Status	PRELIMINARY	
COPYRIGHT RESERVED					
 土木工程拓展署 Civil Engineering and Development Department					

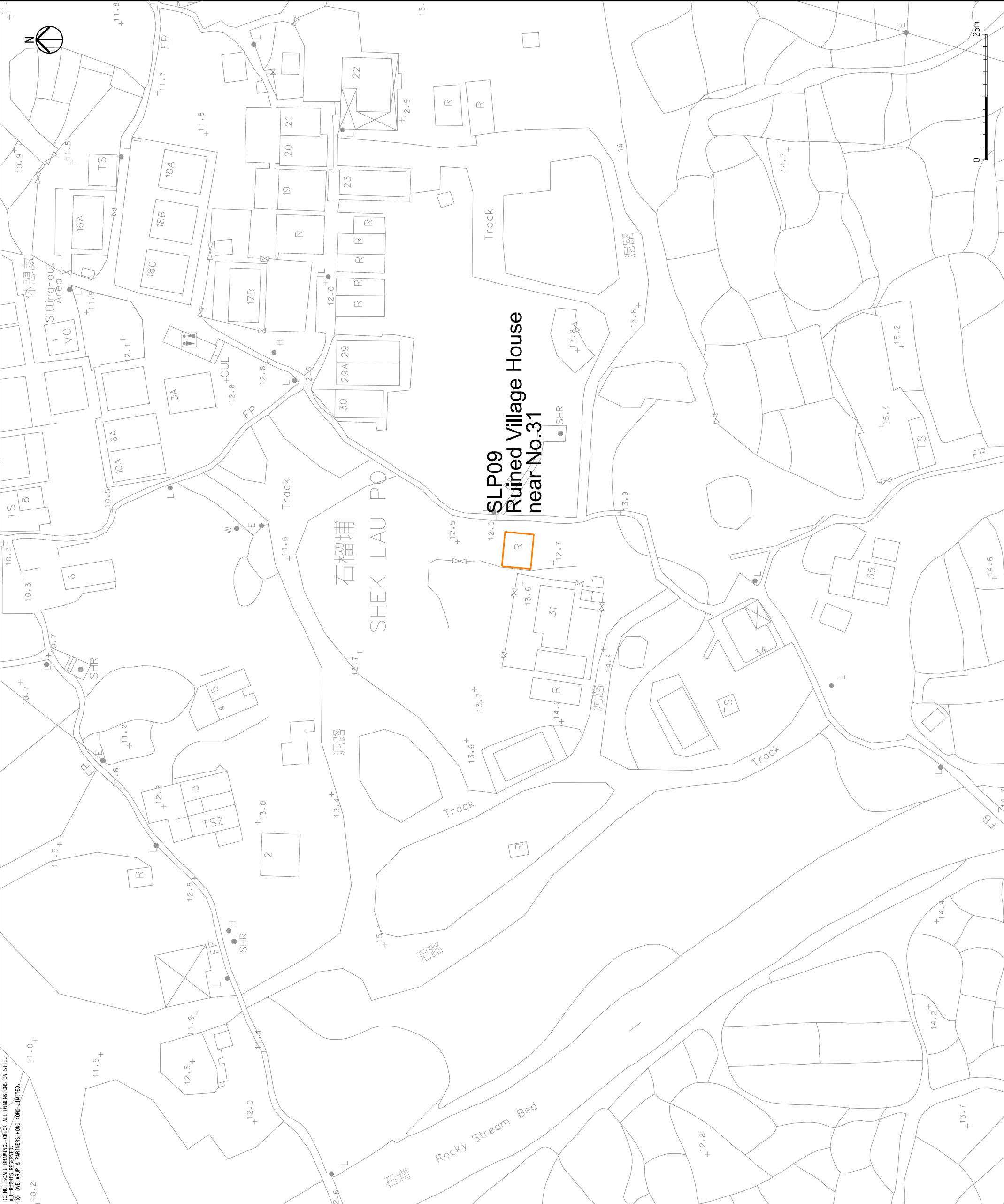
# Built Heritage Recording Sheet

Survey Date: 18/03/2014

Map No: SLP09

<b>BH Item No.</b>	SLP09	<b>Declared Monument</b>	Yes		No	
<b>Name of BH</b>	Ruined Village House near No.31	<b>AMO Announced Grading</b>	4	2	3	No Grade
<b>Village/Town Name</b>	Shek Lau Po		<b>Proposed Monument</b>			
<b>District</b>	Tung Chung, Lantau Island	<b>Gov. Historic Sites</b>	Yes		No	
<b>Building Type</b>	Residential House	<b>Land Condition</b>	<b>Leaseholder</b>		<b>Current User</b>	
<b>Date of Construction</b>	Not Known		Private		Local Villagers	
<b>Present Use</b>	Storage	<b>Current Condition</b>	In Use		Abandoned	
<b>Elements</b>	<b>Building Materials</b>	<b>Building Methods</b>				
Roof Tile	Asbestos (Suspected)	Asbestos (Suspected) Corrugated Shingle				
Wall	Stone foundation + Concrete	Concrete Finish On Upper Half of the Wall				
Door	Timber	Rectangular Door Opening Type + Flush Door				
<b>Additional Building Description (Optional)</b>	--					
<b>Historical /Cultural Information (Optional)</b>	--					
<b>Representative Photo(s)</b>						
Façade						
<b>Other View(s) / Detail(s) (Optional):</b>	--					
<b>Recorded by</b> Kathy Chan	<b>Date</b> 18/03/2014	<b>Checked by</b> Anthony Siu	<b>Date</b> 18/03/2014			

DO NOT SCALE DRAWING. CHECK ALL DIMENSIONS ON SITE.  
ALL RIGHTS RESERVED.  
© DIE ARUP & PARTNERS HONG KONG LIMITED.






A	FIRST ISSUE	GL	03/15		
Rev	Description	By	Date		
Consultant					
ARUP					
Project title					
Tung Chung New Town Extension					
Drawing title					
Built Heritage Survey - SLP09					
Drawing no. SLP09		Rev. A			
Drawn	Date	Checked	Approved		
GL	03/15	LK	FC		
Scale	1:1000 @A4	Status	PRELIMINARY		
COPYRIGHT RESERVED					
CEDD			土木工程拓展署 Civil Engineering and Development Department		



# Built Heritage Recording Sheet

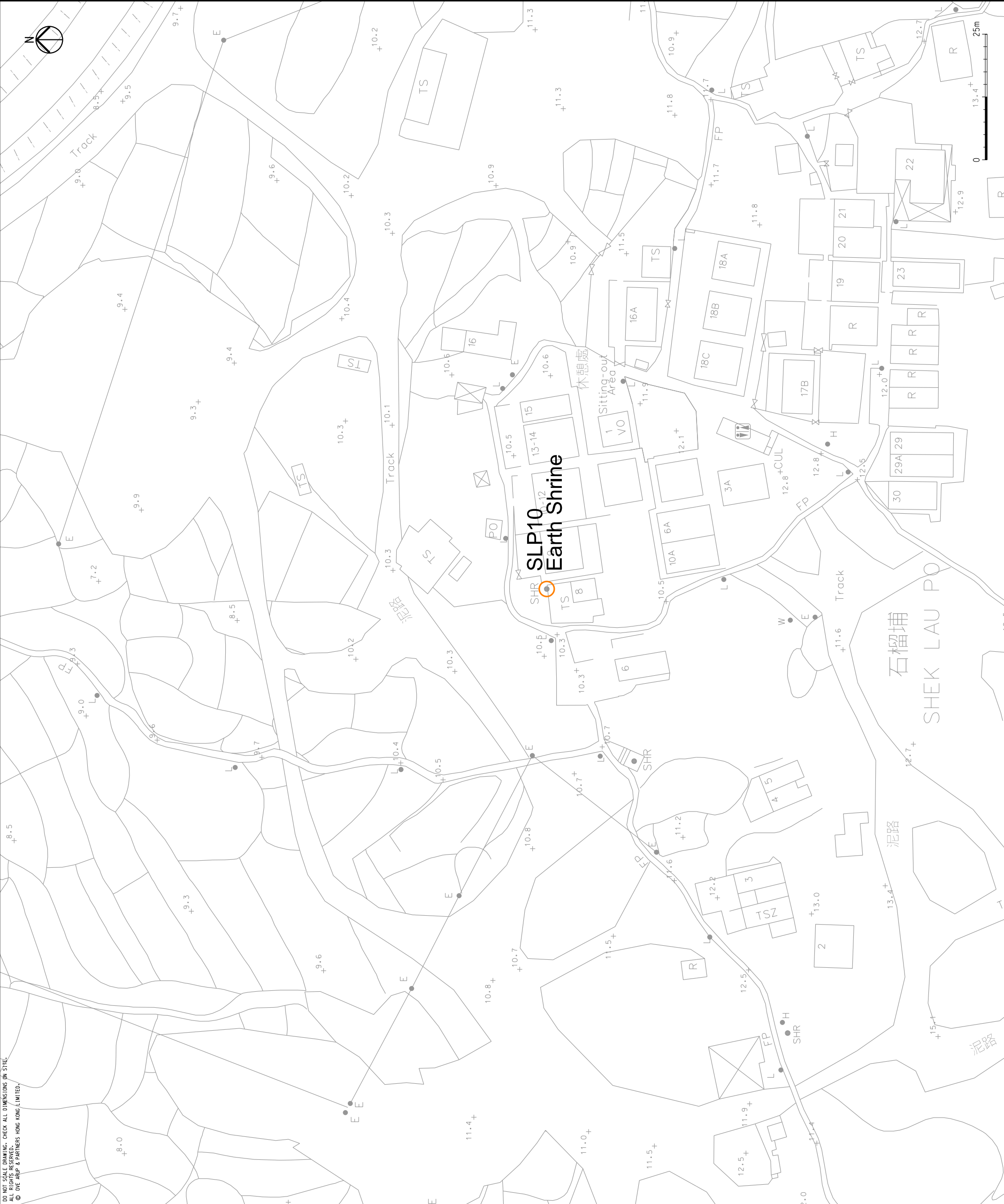
Survey Date: 18/03/2014


Map No: SLP010

<b>BH Item No.</b>	SLP010	<b>Declared Monument</b>	Yes		No	
<b>Name of BH</b>	Earth Shrine	<b>AMO Announced Grading</b>	4	2	3	No Grade
<b>Village/Town Name</b>	Shek Lau Po		<b>Proposed Monument</b>			
<b>District</b>	Tung Chung, Lantau Island	<b>Gov. Historic Sites</b>	Yes		No	
<b>Building Type</b>	Earth Shrine	<b>Land Condition</b>	<b>Leaseholder</b>		<b>Current User</b>	
<b>Date of Construction</b>	Not Known		Private		Local Villagers	
<b>Present Use</b>	Storage	<b>Current Condition</b>	In Use		Abandoned	
<b>Elements</b>	<b>Building Materials</b>	<b>Building Methods</b>				
Earth Gods	Stone with Shell Decoration	Fixed with Concrete on Altar				
Altar	Concrete	Built into Raised Platform + Painted with Red & white Colours				
Gravestone	Stone + Paint	Fixed with Concrete on Altar				
<b>Additional Building Description (Optional)</b>	It is an earth shrine with a relocated gravestone on platform located in courtyard of a residence. The earth god stone is decorated with seashells. On the gravestone, there are carved Chinese characters, however, most of them have been weathered. The recognizable remaining characters are “清顯誥封六品二十世祖孝王公” (from top to bottom). The shrine is currently idled, and domestic items are put on the altar.					
<b>Historical /Cultural Information (Optional)</b>	--					
<b>Representative Photo(s)</b>						
<b>Façade</b>						
<b>Other View(s) / Detail(s) (Optional):</b>  1. Earth god (left)  2. Relocated Gravestone (right)	 					
<b>Recorded by</b> Kathy Chan	<b>Date</b> 18/03/2014	<b>Checked by</b> Anthony Siu	<b>Date</b> 18/03/2014			



DO NOT SCALE DRAWING. CHECK ALL DIMENSIONS ON SITE.  
ALL RIGHTS RESERVED.  
© DIC ARUP & PARTNERS HONG KONG LIMITED.




A	FIRST ISSUE	GL	03/15	By	Date
Rev	Description				
Consultant					
ARUP					
Project title					
Tung Chung New Town Extension					
Drawing title					
Built Heritage Survey – SLP10					
Drawing no.	SLP10		Rev.	A	
Drawn CL	Date 03/15	Checked LK	Approved FC		
Scale	1:1000 @A4	Status	PRELIMINARY		
COPYRIGHT RESERVED					
 土 工 程 拓 展 署 Civil Engineering and Development Department					

# Built Heritage Recording Sheet

Survey Date: 19/01/2014

Map No: MK01

<b>BH Item No.</b>	MK01	<b>Declared Monument</b>	Yes		No	
<b>Name of BH</b>	Village Houses No.2 & 3	<b>AMO Announced Grading</b>	1	2	3	No Grade
<b>Village/Town Name</b>	Mok Ka		<b>Proposed Monument</b>			
<b>District</b>	Tung Chung, Lantau Island	<b>Gov. Historic Sites</b>	Yes		No	
<b>Building Type</b>	Residential House	<b>Land Condition</b>	<b>Leaseholder</b>		<b>Current User</b>	
<b>Date of Construction</b>	Not Known		Private		Local Villagers	
<b>Present Use</b>	Residential House	<b>Current Condition</b>	In Use		Abandoned	
<b>Elements</b>	<b>Building Materials</b>	<b>Building Methods</b>				
Roof Tile	Grey Tile	Concave, Cylindrical Tile Combined				
Tile End	Grey Cylindrical Tile	Without Drippers				
Wall	No.3: Red Brick + Lime	Lime Finish On Red Brick				
	No.2: Granite Block	Mortar Fills In Gaps Between Granite Blocks				
Door	Metal + Glass					
<b>Additional Building Description (Optional)</b>	They are one-room-one hall type building with a shared courtyard. They are situated next to the modern ancestral hall building Mok Yu Sang Ancestral Hall (莫裕生堂).					
<b>Historical /Cultural Information (Optional)</b>	--					
<b>Representative Photo(s)</b>						
<b>Façade</b>						
<b>Other View(s) / Detail(s) (Optional):</b>	--					
<b>Recorded by</b> Chris Day	<b>Date</b> 19/01/2014	<b>Checked by</b> Anthony Siu	<b>Date</b> 18/03/2014			




**土木 工程 展 署**  
Civil Engineering and  
Development Department

# Built Heritage Recording Sheet

Survey Date: 19/01/2014


Map No: MK02

<b>BH Item No.</b>	MK02	<b>Declared Monument</b>	<b>Yes</b>		<b>No</b>	
<b>Name of BH</b>	Ruined Village Houses near Mok Yu Sang Ancestral Hall	<b>AMO Announced Grading</b>	4	2	3	No Grade
<b>Village/Town Name</b>	Mok Ka		<b>Proposed Monument</b>			
<b>District</b>	Tung Chung, Lantau Island	<b>Gov. Historic Sites</b>	<b>Yes</b>		<b>No</b>	
<b>Building Type</b>	Residential House	<b>Land Condition</b>	<b>Leaseholder</b>		<b>Current User</b>	
<b>Date of Construction</b>	Not Known		Private		Local Villagers	
<b>Present Use</b>	Residential House	<b>Current Condition</b>	<b>In Use</b>		Abandoned	
<b>Elements</b>	<b>Building Materials</b>	<b>Building Methods</b>				
Roof Tile	Grey Tile	Concave, Cylindrical Tile Combined				
Tile End	Grey Cylindrical Tile	Without Drippers				
Wall	Stone + Brick + Concrete	Concrete Finish On Stone And Brick Wall				
Door	Timber	Rectangular Door Opening Type + Flush Door + Rectangular Block Door Drum				
<b>Additional Building Description (Optional)</b>	--					
<b>Historical /Cultural Information (Optional)</b>	--					
<b>Representative Photo(s)</b>						
Façade						
<b>Other View(s) / Detail(s) (Optional):</b>	--					
<b>Recorded by</b> Chris Day	<b>Date</b> 19/01/2014	<b>Checked by</b> Anthony Siu	<b>Date</b> 18/03/2014			



DO NOT SCALE DRAWING - CHECK ALL DIMENSIONS ON SITE.  
ALL RIGHTS RESERVED.  
© DIE ARUP & PARTNERS HONG KONG LIMITED.




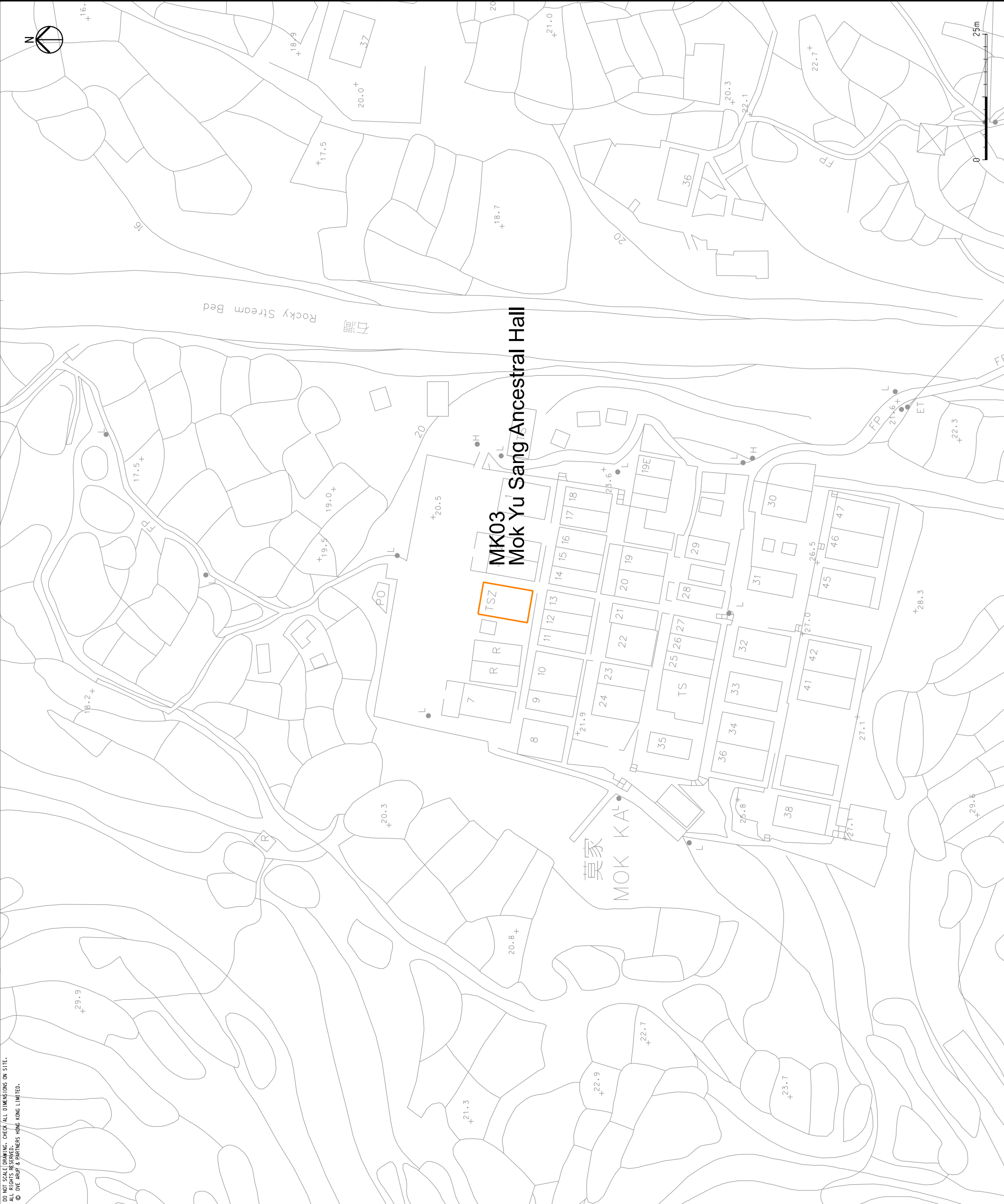
A	FIRST ISSUE	CL	03/15	By	Date
Rev	Description				
Consultant					
ARUP					
Project title					
Tung Chung New Town Extension					
Drawing title					
Built Heritage Survey - MK02					
Drawing no.		MK02		Rev. A	
Drawn CL	Date 03/15	Checked LK	Approved FC		
Scale 1:1000 @A4		Status PRELIMINARY			
COPYRIGHT RESERVED					
 土 工 程 拓 展 署 Civil Engineering and Development Department					

# Built Heritage Recording Sheet

Survey Date: 19/01/2014


Map No: MK03

<b>BH Item No.</b>	MK03	<b>Declared Monument</b>	Yes		No	
<b>Name of BH</b>	Mok Yu Sang Ancestral Hall (莫裕生堂)	<b>AMO Announced Grading</b>	4	2	3	No Grade
<b>Village/Town Name</b>	Mok Ka		Proposed Monument			
<b>District</b>	Tung Chung, Lantau Island	<b>Gov. Historic Sites</b>	Yes		No	
<b>Building Type</b>	Ancestral Hall	<b>Land Condition</b>	<b>Leaseholder</b>		<b>Current User</b>	
<b>Date of Construction</b>	Not Known		Private		Local Villagers	
<b>Present Use</b>	Residential House	<b>Current Condition</b>	In Use		Abandoned	
<b>Elements</b>	<b>Building Materials</b>	<b>Building Methods</b>				
Roof Tile	NA	NA				
Tile End	NA	NA				
Wall	NA	NA				
Door	NA	NA				
<b>Additional Building Description (Optional)</b>	It is a modern building.					
<b>Historical /Cultural Information (Optional)</b>	--					
<b>Representative Photo(s)</b>						
<b>Façade</b>	--					
<b>Other View(s) / Detail(s) (Optional):</b>						
<b>Recorded by</b> Chris Day	<b>Date</b> 19/01/2014	<b>Checked by</b> Anthony Siu	<b>Date</b> 18/03/2014			



MK03  
Mok Yu Sang Ancestral Hall

A	FIRST ISSUE	CL	03/15		
Rev	Description	By	Date		
Consultant					
ARUP					
Project title					
Tung Chung New Town Extension					
Drawing title					
Built Heritage Survey - MK03					
Drawing no.	MK03	Rev.	A		
Drawn	Date	Checked	Approved		
CL	03/15	LK	FC		
Scale	1:1000 @A4	Status	PRELIMINARY		



土木工程拓展署  
Civil Engineering and  
Development Department


COPYRIGHT RESERVED



# Built Heritage Recording Sheet

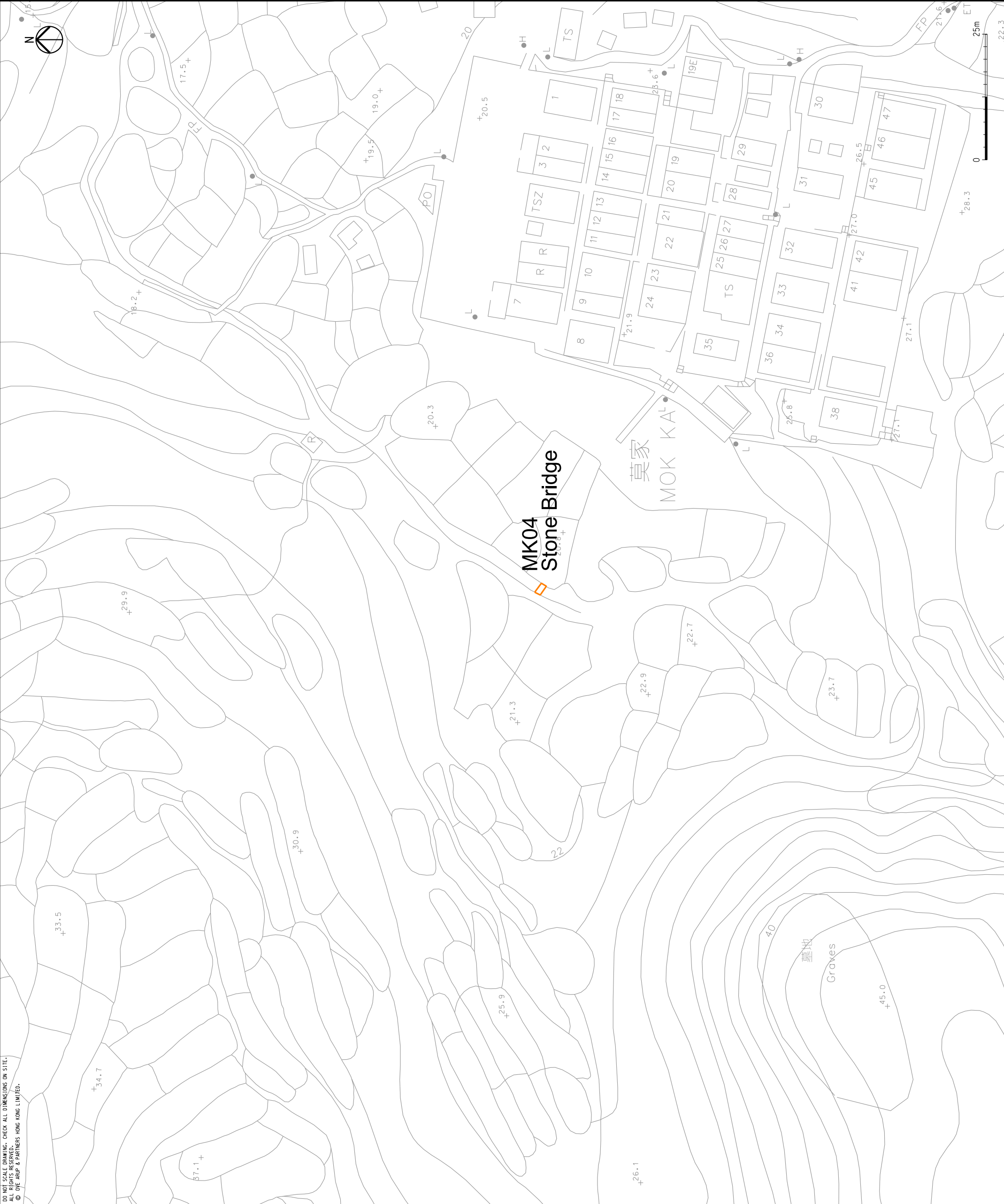
Survey Date: 19/01/2014


Map No: MK04

<b>BH Item No.</b>	MK04	<b>Declared Monument</b>	Yes	No
<b>Name of BH</b>	Stone Bridge	<b>AMO Announced Grading</b>	4	2
<b>Village/Town Name</b>	Mok Ka		3	No Grade
<b>District</b>	Tung Chung, Lantau Island	<b>Gov. Historic Sites</b>	Proposed Monument	
<b>Building Type</b>	Bridge	<b>Land Condition</b>	Yes	No
<b>Date of Construction</b>	Not Known		Leaseholder	Current User
<b>Present Use</b>	Bridge		Private	Local Villagers
<b>Current Condition</b>			In Use	Abandoned
<b>Elements</b>	<b>Building Materials</b>	<b>Building Methods</b>		
Bridge	Stone	Laying across Stream in single span		
Step	Stone	Laying at Each Side of the Bridge		
<b>Additional Building Description (Optional)</b>	--			
<b>Historical /Cultural Information (Optional)</b>	--			
<b>Representative Photo(s)</b>				
Façade				
<b>Other View(s) / Detail(s) (Optional):</b>	--			
<b>Recorded by</b> Chris Day	<b>Date</b> 19/01/2014	<b>Checked by</b> Anthony Siu	<b>Date</b> 18/03/2014	



DO NOT SCALE DRAWING. CHECK ALL DIMENSIONS ON SITE.  
ALL RIGHTS RESERVED.  
© DIE ARUP & PARTNERS HONG KONG LIMITED.




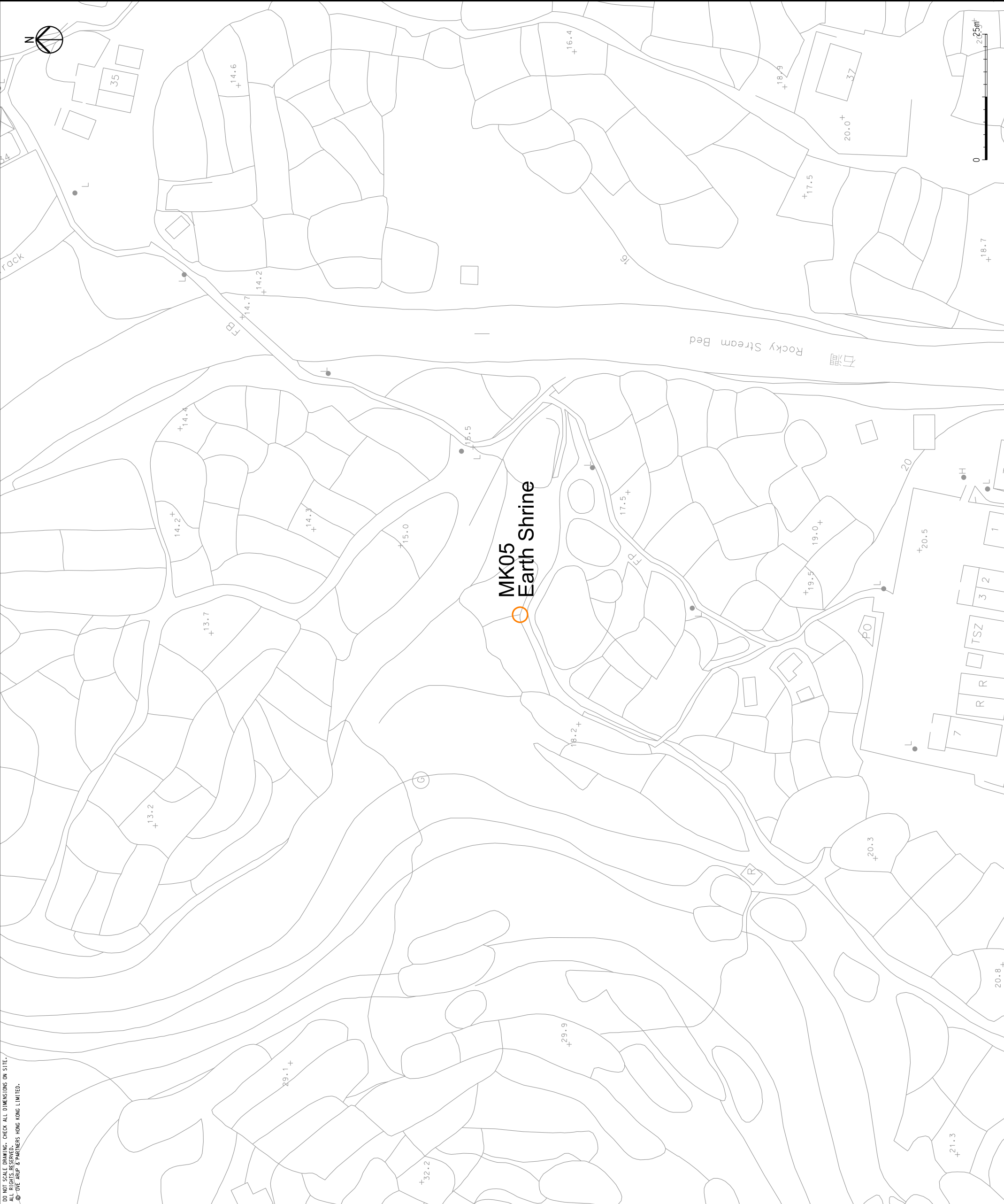
A	FIRST ISSUE	GL	03/15	By	Date
Rev	Description				
Consultant					
ARUP					
Project title					
Tung Chung New Town Extension					
Drawing title					
Built Heritage Survey – MK04					
Drawing no.	MK04		Rev.	A	
Drawn CL	Date 03/15	Checked LK	Approved FC		
Scale	1:1000 @A4		Status	PRELIMINARY	
COPYRIGHT RESERVED					
 土木工程拓展署 Civil Engineering and Development Department					

# Built Heritage Recording Sheet

Survey Date: 19/01/2014

Map No: MK05

<b>BH Item No.</b>	MK05	<b>Declared Monument</b>	Yes		No	
<b>Name of BH</b>	Earth Shrine	<b>AMO Announced Grading</b>	4	2	3	No Grade
<b>Village/Town Name</b>	Mok Ka		<b>Proposed Monument</b>			
<b>District</b>	Tung Chung, Lantau Island	<b>Gov. Historic Sites</b>	Yes		No	
<b>Building Type</b>	Earth Shrine	<b>Land Condition</b>	<b>Leaseholder</b>		<b>Current User</b>	
<b>Date of Construction</b>	Not Known		Private		Local Villagers	
<b>Present Use</b>	Earth Shrine	<b>Current Condition</b>	In Use		Abandoned	
<b>Elements</b>	<b>Building Materials</b>	<b>Building Methods</b>				
Door Shape Frame	Concrete	Molded And Elected on Altar + Carved and Painted Writing				
Couplet	Concrete	Molded And Elected Besides Door Shape Frame + Carved and Painted on Concrete Tablets				
Altar	Concrete	Built Into Arm-Chair				
Earth God	Stone	Place on Altar				
<b>Additional Building Description (Optional)</b>	--					
<b>Historical /Cultural Information (Optional)</b>	--					
<b>Representative Photo(s)</b>						
<b>Facade</b>						
<b>Other View(s) / Detail(s) (Optional):</b>	--					
<b>Recorded by</b> Chris Day	<b>Date</b> 19/01/2014	<b>Checked by</b> Anthony Siu	<b>Date</b> 18/03/2014			



A	FIRST ISSUE	GL	03/15		
Rev	Description	By	Date		
Consultant					
ARUP					
Project title					
Tung Chung New Town Extension					
Drawing title					
Built Heritage Survey – MK05					
Drawing no. MK05					
Rev. A					
Drawn	Date	Checked	Approved		
GL	03/15	LK	FC		
Scale	1:1000 @A4	Status	PRELIMINARY		




土木工程拓展署  
Civil Engineering and  
Development Department



# Built Heritage Recording Sheet

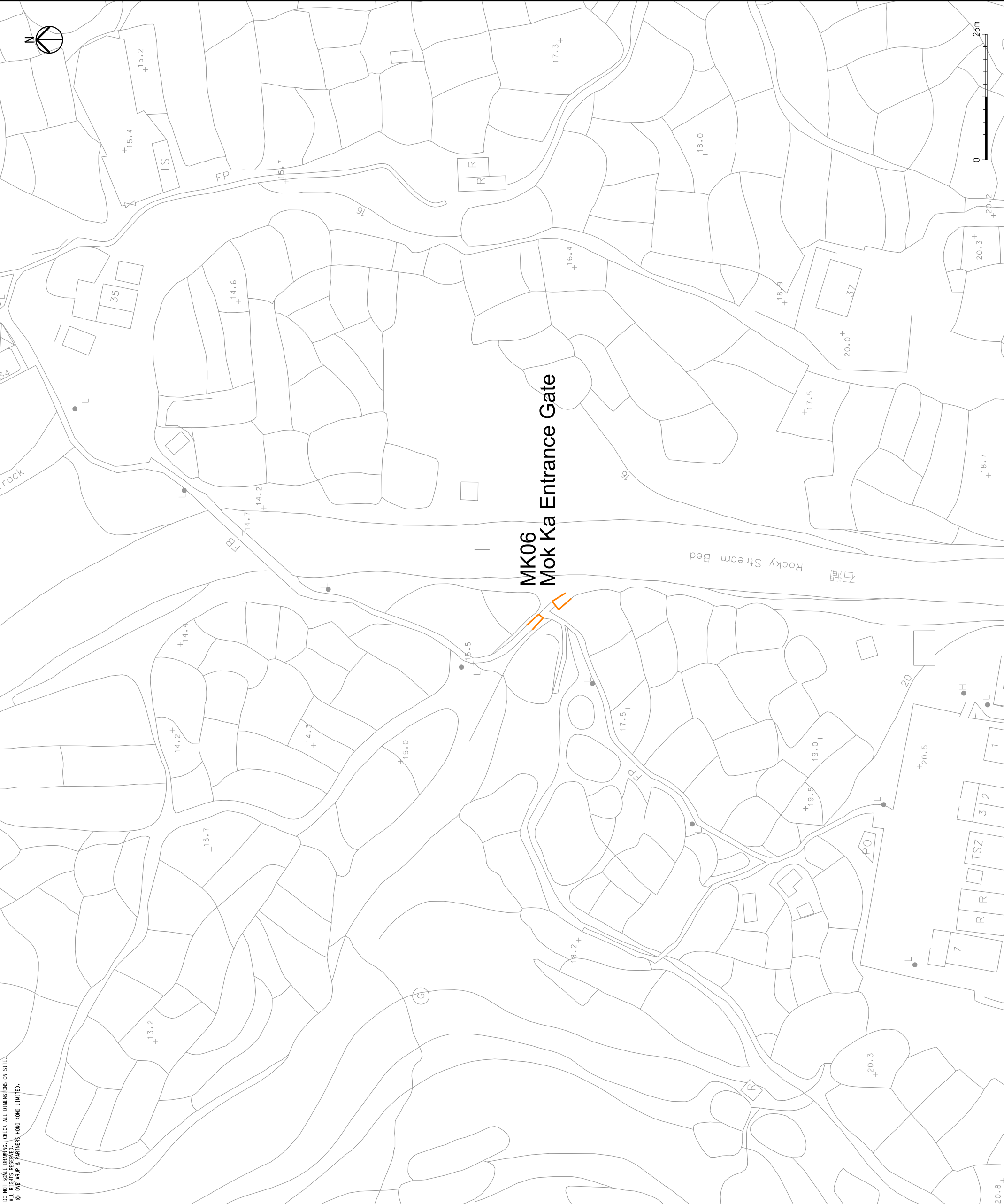
Survey Date: 19/01/2014

Map No: MK06


<b>BH Item No.</b>	MK06	<b>Declared Monument</b>	Yes		No	
<b>Name of BH</b>	Mok Ka Entrance Gate	<b>AMO Announced Grading</b>	4	2	3	No Grade
<b>Village/Town Name</b>	Mok Ka		Proposed Monument			
<b>District</b>	Tung Chung, Lantau Island	<b>Gov. Historic Sites</b>	Yes		No	
<b>Building Type</b>	Entrance Gate	<b>Land Condition</b>	<b>Leaseholder</b>		<b>Current User</b>	
<b>Date of Construction</b>	Not Known		Private		Local Villagers	
<b>Present Use</b>	Entrance Gate	<b>Current Condition</b>	In Use		Abandoned	
<b>Elements</b>	<b>Building Materials</b>	<b>Building Methods</b>				
Gate	Concrete	Concrete Finishing				
Wall	Stone+ Mortar	Filled Mortar in between Stones				
Couplet	Paint	Carved and Painted on Concrete				
<b>Additional Building Description (Optional)</b>	--					
<b>Historical /Cultural Information (Optional)</b>	--					
<b>Representative Photo(s)</b>						
Façade						
<b>Other View(s) / Detail(s) (Optional):</b>	--					
<b>Recorded by</b> Chris Day	<b>Date</b> 19/01/2014	<b>Checked by</b> Anthony Siu	<b>Date</b> 18/03/2014			



DO NOT SCALE DRAWING. CHECK ALL DIMENSIONS ON SITE.  
ALL RIGHTS RESERVED.  
© DYE ARUP & PARTNERS HONG KONG LIMITED.



A	FIRST ISSUE	GL	03/15		
Rev	Description	By	Date		
Consultant					
ARUP					
Project title					
Tung Chung New Town Extension					
Drawing title					
Built Heritage Survey – MK06					
Drawing no. MK06				Rev.	A
Drawn	Date	Checked	Approved		
GL	03/15	LK	FC		
Scale	1:1000 @A4	Status	PRELIMINARY		




土木 工程 拓展 署  
Civil Engineering and  
Development Department

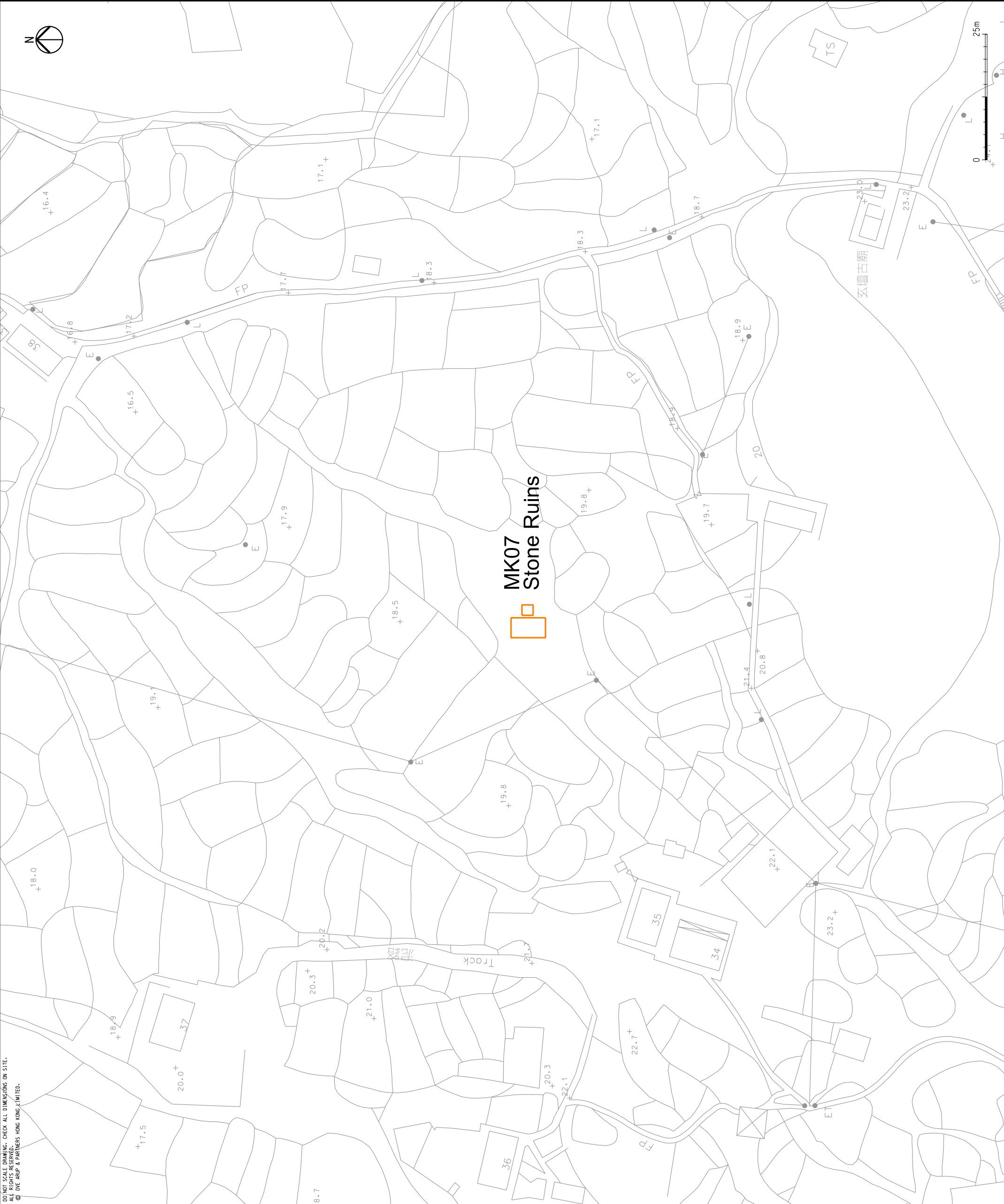
COPYRIGHT RESERVED

# Built Heritage Recording Sheet

Survey Date: 19/01/2014

Map No: MK07

<b>BH Item No.</b>	MK07	<b>Declared Monument</b>	Yes	No
<b>Name of BH</b>	Stone Ruins	<b>AMO Announced Grading</b>	4	2
<b>Village/Town Name</b>	Mok Ka		3	No Grade
<b>District</b>	Tung Chung, Lantau Island	<b>Gov. Historic Sites</b>	Proposed Monument	
<b>Building Type</b>	Not Known	<b>Land Condition</b>	Yes	No
<b>Date of Construction</b>	Not Known		Leaseholder	Current User
<b>Present Use</b>	Abandoned		Private	Local Villagers
<b>Elements</b>	<b>Building Materials</b>	<b>Current Condition</b>	In Use	Abandoned
Wall	Stone	Building Methods		
		Laying		
<b>Additional Building Description (Optional)</b>	They are short stone walls built into rectangular shape.			
<b>Historical /Cultural Information (Optional)</b>	--			
<b>Representative Photo(s)</b>				
Façade				
<b>Other View(s) / Detail(s) (Optional):</b>	--			
<b>Recorded by</b> Chris Day		<b>Date</b> 19/01/2014	<b>Checked by</b> Anthony Siu	
			<b>Date</b> 18/03/2014	



A	FIRST ISSUE	GL	03/15		
Rev	Description	By	Date		
Consultant					
ARUP					
Project title					
Tung Chung New Town Extension					
Drawing title					
Built Heritage Survey – MK07					
Drawing no.		MK07		Rev.	A
Drawn	Date	Checked	Approved		
GL	03/15	LK	FC		
Scale	1:1000 @A4		Status	PRELIMINARY	




土木工程拓展署  
Civil Engineering and  
Development Department



# Built Heritage Recording Sheet

Survey Date: 18/03/2014

Map No: SMK01

<b>BH Item No.</b>	SMK01	<b>Declared Monument</b>	Yes		No	
<b>Name of BH</b>	Ruined village House Next to No. 6	<b>AMO Announced Grading</b>	4	2	3	No Grade
<b>Village/Town Name</b>	Shek Mun Kap		<b>Proposed Monument</b>			
<b>District</b>	Tung Chung, Lantau Island	<b>Gov. Historic Sites</b>	Yes		No	
<b>Building Type</b>	Residential House	<b>Land Condition</b>	<b>Leaseholder</b>		<b>Current User</b>	
<b>Date of Construction</b>	Not Known		Private		No	
<b>Present Use</b>	Residential House	<b>Current Condition</b>	In-use		Abandoned	
<b>Elements</b>	<b>Building Materials</b>	<b>Building Methods</b>				
Roof Tile	Grey Tile	Concave, Cylindrical Tile Combined				
Tile End	Grey Cylindrical Tile	Without Drippers				
Wall	Granite Block	Mortar Fill In Gaps Between Granite Blocks				
Door	Timber	Rectangular Door Opening Type + Flush Door				
<b>Additional Building Description (Optional)</b>	--					
<b>Historical /Cultural Information (Optional)</b>	--					
<b>Representative Photo(s)</b>						
Façade						
<b>Other View(s) / Detail(s) (Optional):</b>	--					
<b>Recorded by</b> Kathy Chan	<b>Date</b> 18/03/2014	<b>Checked by</b> Anthony Siu	<b>Date</b> 18/03/2014			



DO NOT SCALE DRAWING. CHECK ALL DIMENSIONS ON SITE.  
ALL RIGHTS RESERVED.  
© DIE ARUP & PARTNERS HONG KONG LIMITED.



SMK01  
Ruined Village House  
next to No. 6

B	SECOND ISSUE	GL	07/15		
A	FIRST ISSUE	GL	03/15		
Rev	Description	By	Date		
Consultant					
ARUP					
Project title					
Tung Chung New Town Extension					
Drawing title					
Built Heritage Survey – SMK01					
Drawing no.	SMK01	Rev.	B		
Drawn	Date	Checked	Approved		
GL	07/15	LK	FC		
Scale	1:1000 @A4	Status	PRELIMINARY		





土木 工程 拓展 署  
Civil Engineering and  
Development Department

COPYRIGHT RESERVED

# Built Heritage Recording Sheet

Survey Date: 18/03/2014

Map No: SMK02

<b>BH Item No.</b>	SMK02	<b>Declared Monument</b>	Yes		No	
<b>Name of BH</b>	Village House No. 8	<b>AMO Announced Grading</b>	4	2	3	No Grade
<b>Village/Town Name</b>	Shek Mun Kap		<b>Proposed Monument</b>			
<b>District</b>	Tung Chung, Lantau Island	<b>Gov. Historic Sites</b>	Yes		No	
<b>Building Type</b>	Residential House	<b>Land Condition</b>	<b>Leaseholder</b>		<b>Current User</b>	
<b>Date of Construction</b>	Not Known		Private		Local Villagers	
<b>Present Use</b>	Residential House	<b>Current Condition</b>	In Use		Abandoned	
<b>Elements</b>	<b>Building Materials</b>	<b>Building Methods</b>				
Roof Tile	Grey Tile	Concave, Cylindrical Tile Combined				
Tile End	Grey Cylindrical Tile	Without Drippers				
Wall	Granite Block + Concrete	Concrete Fill In Gaps Between Granite Blocks				
Door	Timber	Rectangular Door Opening Type + Flush Door				
<b>Additional Building Description (Optional)</b>	It is a village house with a balcony and flat-rooted First Hall adjoining a pitched roof Rear Hall. Window is made of metal and glass and is with a concrete window canopy.					
<b>Historical /Cultural Information (Optional)</b>	--					
<b>Representative Photo(s)</b>						
Façade						
Other View(s) / Detail(s) (Optional): Diagonal View						
<b>Recorded by</b> Kathy Chan	<b>Date</b> 18/03/2014	<b>Checked by</b> Anthony Siu	<b>Date</b> 18/03/2014			

DO NOT SCALE DRAWING. CHECK ALL DIMENSIONS ON SITE.  
ALL RIGHTS RESERVED.  
© DIE ARUP & PARTNERS HONG KONG LIMITED.



Printed by : 10/4/2015  
Filename : G:\env\project\219844-70\13 Drawing Deliverables\Others\20150925\_Built Heritage Survey\Built Heritage Survey - SMK02.dgn

B	SECOND ISSUE	GL	07/15		
A	FIRST ISSUE	GL	03/15		
Rev	Description	By	Date		
Consultant					
ARUP					
Project title					
Tung Chung New Town Extension					
Drawing title					
Built Heritage Survey – SMK02					
Drawing no.		SMK02		Rev.	B
Drawn	Date	Checked	Approved		
GL	07/15	LK	FC		
Scale	1:1000 @A4	Status	PRELIMINARY		




土木工程拓展署  
Civil Engineering and  
Development Department



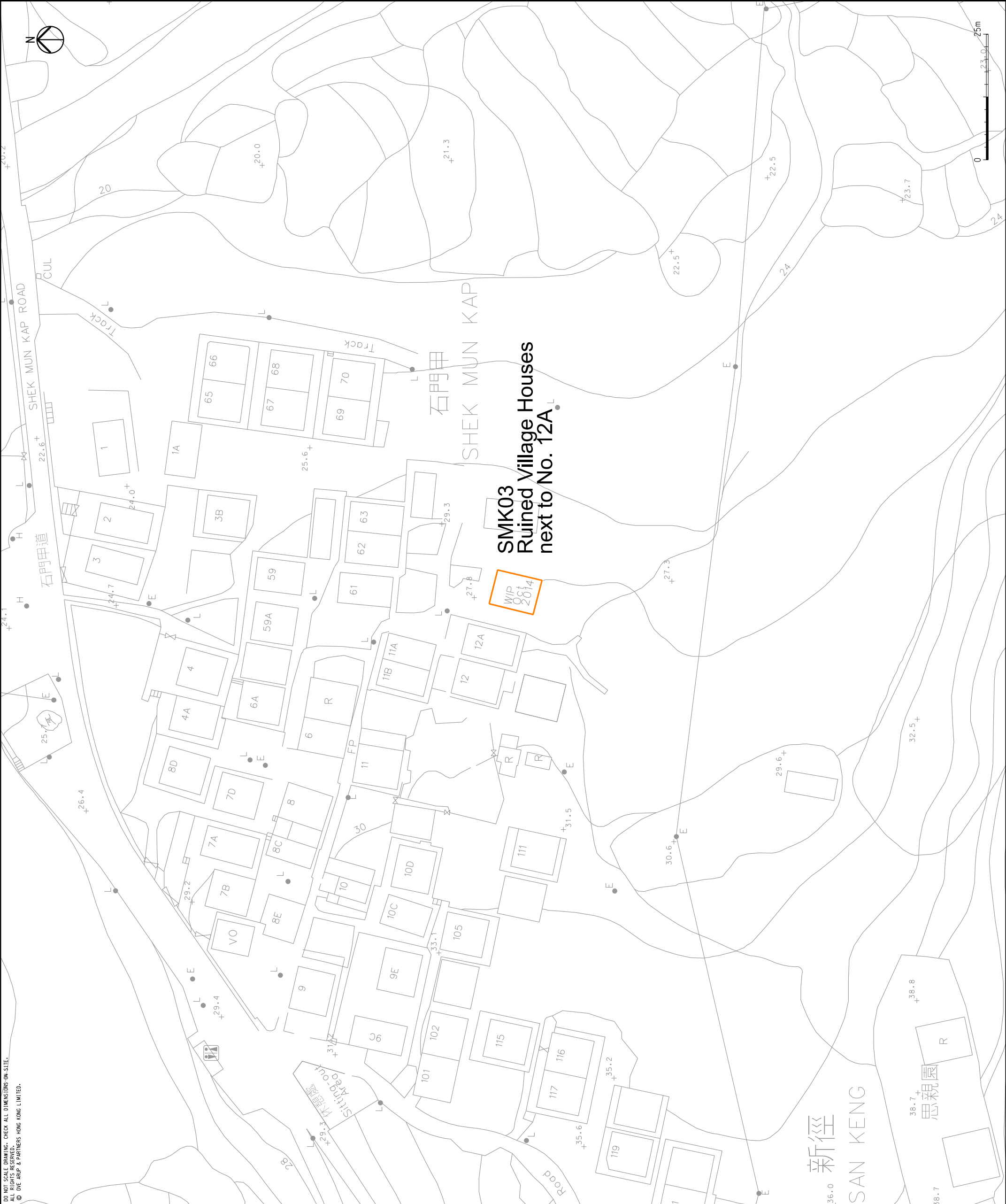
# Built Heritage Recording Sheet

Survey Date: 18/03/2014

Map No: SMK03

<b>BH Item No.</b>	SMK03	<b>Declared Monument</b>	Yes		No	
<b>Name of BH</b>	Ruined Village Houses near No. 12 A	<b>AMO Announced Grading</b>	4	2	3	No Grade
<b>Village/Town Name</b>	Shek Mun Kap		<b>Proposed Monument</b>			
<b>District</b>	Tung Chung, Lantau Island	<b>Gov. Historic Sites</b>	Yes		No	
<b>Building Type</b>	Residential House	<b>Land Condition</b>	<b>Leaseholder</b>		<b>Current User</b>	
<b>Date of Construction</b>	Not Known		Private		No	
<b>Present Use</b>	Vacant	<b>Current Condition</b>	In-use		Abandoned	
<b>Elements</b>	<b>Building Materials</b>	<b>Building Methods</b>				
Not observable due to assess problem						
<b>Additional Building Description (Optional)</b>	--					
<b>Historical /Cultural Information (Optional)</b>	--					
<b>Representative Photo(s)</b>						
Façade						
<b>Other View(s) / Detail(s) (Optional):</b>	--					
<b>Recorded by</b>	Kathy Chan	<b>Date</b>	18/03/2014		<b>Checked by</b>	Anthony Siu
		<b>Date</b>	18/03/2014			

DO NOT SCALE DRAWING. CHECK ALL DIMENSIONS ON SITE.  
ALL RIGHTS RESERVED.  
© DIE ARUP & PARTNERS HONG KONG LIMITED.



B	SECOND ISSUE	GL	07/15		
A	FIRST ISSUE	GL	03/15		
Rev	Description	By	Date		
Consultant					
ARUP					
Project title					
Tung Chung New Town Extension					
Drawing title					
Built Heritage Survey – SMK03					
Drawing no.		SMK03		Rev.	B
Drawn	Date	Checked	Approved		
GL	07/15	LK	FC		
Scale	1:1000 @A4	Status	PRELIMINARY		




土木工程拓展署  
Civil Engineering and  
Development Department

# Built Heritage Recording Sheet

Survey Date: 18/03/2014

Map No: SMK04

<b>BH Item No.</b>	SMK04	<b>Declared Monument</b>	Yes		No	
<b>Name of BH</b>	Village house Next to No. 10	<b>AMO Announced Grading</b>	4	2	3	No Grade
<b>Village/Town Name</b>	Shek Mun Kap		<b>Proposed Monument</b>			
<b>District</b>	Tung Chung, Lantau Island	<b>Gov. Historic Sites</b>	Yes		No	
<b>Building Type</b>	Residential house	<b>Land Condition</b>	<b>Leaseholder</b>		<b>Current User</b>	
<b>Date of Construction</b>	Not Known		Private		Local Villagers	
<b>Present Use</b>	Residential house	<b>Current Condition</b>	In Use		Abandoned	
<b>Elements</b>	<b>Building Materials</b>	<b>Building Methods</b>				
Roof Tile	Grey Tile	Concave, Cylindrical Tile Combined				
Tile End	Grey Cylindrical Tile	Without Drippers				
Wall	Granite Block + Concrete	Concrete Fill in Gaps Between Granite Blocks				
Door	Timber	Rectangular Door Opening Type + Flush Door				
<b>Additional Building Description (Optional)</b>	It is a village house with a balcony and flat-rooted First Hall adjoining a pitched roof Rear Hall. Window is made of metal and glass and is with a concrete window canopy.					
<b>Historical /Cultural Information (Optional)</b>	--					
<b>Representative Photo(s)</b>						
Façade	No enough space to photograph façade view					
Other View(s) / Detail(s) (Optional):						
<b>Recorded by</b> Kathy Chan	<b>Date</b> 18/03/2014	<b>Checked by</b> Anthony Siu	<b>Date</b> 18/03/2014			




DO NOT SCALE DRAWING - CHECK ALL DIMENSIONS ON SITE.  
ALL RIGHTS RESERVED.  
© DIE ARUP & PARTNERS HONG KONG LIMITED.



# Built Heritage Recording Sheet


Survey Date: 18/03/2014

Map No: SMK05

<b>BH Item No.</b>	SMK05	<b>Declared Monument</b>	Yes		No	
<b>Name of BH</b>	Tai Wong Ye (大王爺) Earth Shrine	<b>AMO Announced Grading</b>	4	2	3	No Grade
<b>Village/Town Name</b>	Shek Mun Kap		<b>Proposed Monument</b>			
<b>District</b>	Tung Chung, Lantau Island	<b>Gov. Historic Sites</b>	Yes		No	
<b>Building Type</b>	Earth Shrine	<b>Land Condition</b>	<b>Leaseholder</b>		<b>Current User</b>	
<b>Date of Construction</b>	Not Known		Private		Local Villagers	
<b>Present Use</b>	Earth Shrine	<b>Current Condition</b>	In Use		Abandoned	
<b>Elements</b>	<b>Building Materials</b>	<b>Building Methods</b>				
Huge Rock	Stone	in Situ Rock				
Earth Gods	Stone with Ribbon	Placed on Altar				
Door Gods	Painting on Paper	Glued to Altar Wall				
Couplet	Stone	Carved And Painted on Tablets				
Altar	Concrete + Stone	Built Into as Lightly Raised Platform + A Wall Leaning on the Huge Rock				
<b>Additional Building Description (Optional)</b>	--					
<b>Historical /Cultural Information (Optional)</b>	--					
<b>Representative Photo(s)</b>						
<b>Facade</b>						
<b>Other View(s) / Detail(s) (Optional):</b>	--					
<b>Recorded by</b> Kathy Chan	<b>Date</b> 18/03/2014	<b>Checked by</b> Anthony Siu	<b>Date</b> 18/03/2014			

DO NOT SCALE DRAWING. CHECK ALL DIMENSIONS ON SITE.  
ALL RIGHTS RESERVED.  
© DIE ARUP & PARTNERS HONG KONG LIMITED.




B	SECOND ISSUE	GL	07/15		
A	FIRST ISSUE	GL	03/15		
Rev	Description	By	Date		
Consultant					
ARUP					
Project title					
Tung Chung New Town Extension					
Drawing title					
Built Heritage Survey – SMK05					
Drawing no.		SMK05		Rev.	B
Drawn	Date	Checked	Approved		
GL	07/15	LK	FC		
Scale	1:1000 @A4	Status	PRELIMINARY		
COPYRIGHT RESERVED					
 土木 工 程 拓 展 署 Civil Engineering and Development Department					



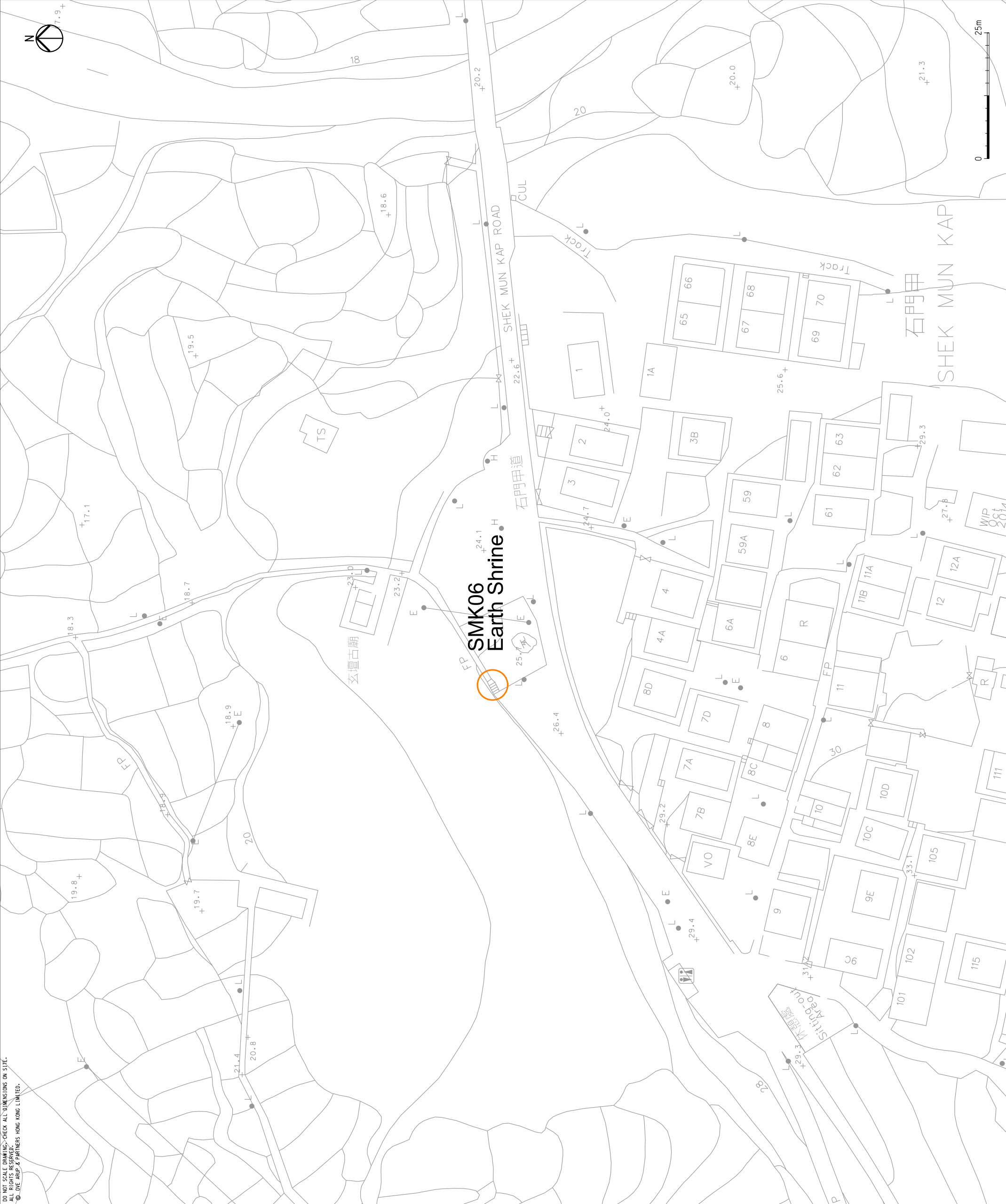
# Built Heritage Recording Sheet

Survey Date: 18/03/2014

Map No: SMK06

<b>BH Item No.</b>	SMK06	<b>Declared Monument</b>	Yes		No	
<b>Name of BH</b>	Earth Shrine	<b>AMO Announced Grading</b>	4	2	3	No Grade
<b>Village/Town Name</b>	Shek Mun Kap		<b>Proposed Monument</b>			
<b>District</b>	Tung Chung, Lantau Island	<b>Gov. Historic Sites</b>	Yes		No	
<b>Building Type</b>	Earth Shrine	<b>Land Condition</b>	<b>Leaseholder</b>		<b>Current User</b>	
<b>Date of Construction</b>	Not Known		Private		Local Villagers	
<b>Present Use</b>	Earth Shrine	<b>Current Condition</b>	In Use		Abandoned	
<b>Elements</b>	<b>Building Materials</b>	<b>Building Methods</b>				
Earth God	Stone with Ribbon	Placed on Altar				
Door Shape Frame	Stone Tablet + Concrete	Built on Altar				
Altar Platform	Stone Tablet + Concrete	Built into a Raised Platform				
<b>Additional Building Description (Optional)</b>	--					
<b>Historical /Cultural Information (Optional)</b>	--					
<b>Representative Photo(s)</b>						
Façade						
<b>Other View(s) / Detail(s) (Optional):</b>	--					
<b>Recorded by</b> Kathy Chan	<b>Date</b> 18/03/2014	<b>Checked by</b> Anthony Siu	<b>Date</b> 18/03/2014			


DO NOT SCALE DRAWING. CHECK ALL DIMENSIONS ON SITE.  
ALL RIGHTS RESERVED.  
© DIE ARUP & PARTNERS HONG KONG LIMITED.



# Built Heritage Recording Sheet

Survey Date: 18/03/2014

Map No: SMK07

<b>BH Item No.</b>	SMK07	<b>Declared Monument</b>	Yes		No	
<b>Name of BH</b>	Entrance Gate, Shek Mun Kap	<b>AMO Announced Grading</b>	4	2	3	No Grade
<b>Village/Town Name</b>	Shek Mun Kap		Proposed Monument			
<b>District</b>	Tung Chung, Lantau Island	<b>Gov. Historic Sites</b>	Yes		No	
<b>Building Type</b>	Entrance Gate	<b>Land Condition</b>	<b>Leaseholder</b>		<b>Current User</b>	
<b>Date of Construction</b>	Probably Built around 1880		Private		Local Villagers	
<b>Present Use</b>	Entrance Gate	<b>Current Condition</b>	In Use		Abandoned	
<b>Elements</b>	<b>Building Materials</b>	<b>Building Methods</b>				
Gate	Stone + Mortar (?) + Lime	Rectangular Opening Type +Lime Finish				
Name Broad	Mortar (?)	Molded + Painted				
Couplet	Stone Tablets	Carved + Painted				
Wall	Stone + Mortar	Mortar Fills in Gaps Between Stone Blocks				
<b>Additional Building Description (Optional)</b>	The entrance gate was confirmed a Grade 3 historic building on 31 Aug 2010. It has been renovated by repainting the surface and replacing the couplet into tablet form.					
<b>Historical /Cultural Information (Optional)</b>	The entrance gate was built for <i>fung shui</i> and defence purposes. They protected the villagers from the attack of pirates and bandits (AMO's 1444 Historic Building Appraisal).					
<b>Representative Photo(s)</b>						
Façade						
Other View(s) / Detail(s) (Optional):	--					
<b>Recorded by</b> Kathy Chan	<b>Date</b> 18/03/2014	<b>Checked by</b> Anthony Siu	<b>Date</b> 18/03/2014			





B	SECOND ISSUE	GL	07/15		
A	FIRST ISSUE	GL	03/15		
Rev.	Description	By	Date		
Consultant					
<b>ARUP</b>					
Project title  Tung Chung New Town Extension					
Drawing title  Built Heritage Survey - SMK07					
Drawing no.	SMK07			Rev.	B
Drawn GL	Date 07/15	Checked LK	Approved FC		
Scale 1:1000 @A4	Status		PRELIMINARY		





土木工程拓展署  
Civil Engineering and  
Development Department

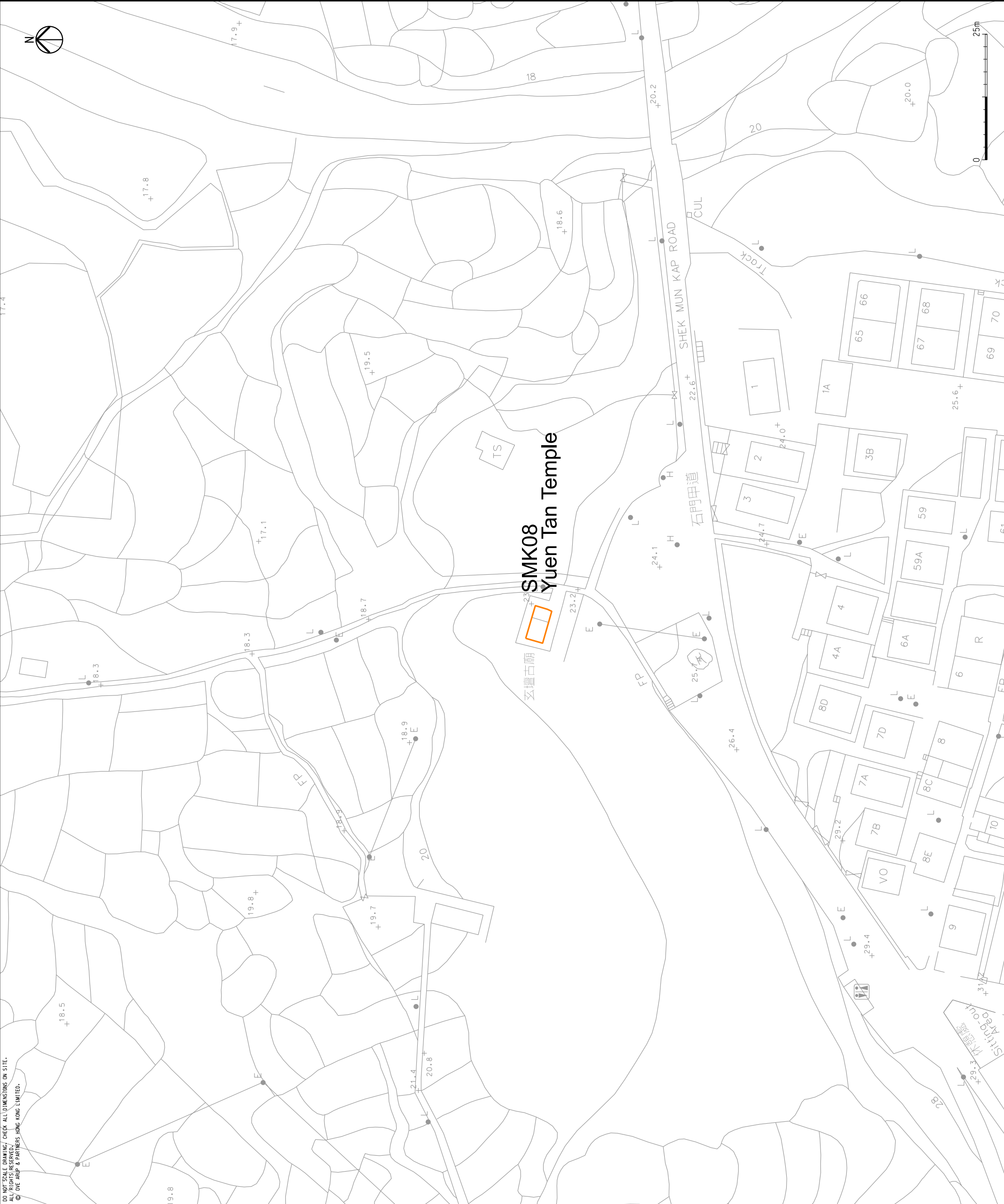
# Built Heritage Recording Sheet

Survey Date: 18/03/2014

Map No: SMK08

<b>BH Item No.</b>	SMK08	<b>Declared Monument</b>	Yes		No	
<b>Name of BH</b>	Yuen Tan Temple (玄壇古廟)	<b>AMO Announced Grading</b>	4	2	3	No Grade
<b>Village/Town Name</b>	Shek Mun Kap		<b>Proposed Monument</b>			
<b>District</b>	Tung Chung, Lantau Island	<b>Gov. Historic Sites</b>	Yes		No	
<b>Building Type</b>	Temple	<b>Land Condition</b>	<b>Leaseholder</b>		<b>Current User</b>	
<b>Date of Construction</b>	Not Known, Renovated in 2000		Private		Local Villagers	
<b>Present Use</b>	Temple	<b>Current Condition</b>	In Use		Abandoned	
<b>Elements</b>	<b>Building Materials</b>	<b>Building Methods</b>				
Roof Tile	Grey Tile + Red Tile	Concave, Cylindrical Combined				
Tile End	Cylindrical Tile	Without Drippings				
Wall	Concrete	Concrete Finish				
Door	Timber + Granite	Recessed Entrance + Rectangular Opening Type + Flush Door				
<b>Additional Building Description (Optional)</b>	--					
<b>Historical /Cultural Information (Optional)</b>	The present temple was a later rebuilt (in 2000) as the village experienced several outbreaks of plagues (AMO's <i>1444 Historic Building Appraisal</i> ). The temple serves <i>Fuhu Yuen Tan</i> (伏虎玄壇).					
<b>Representative Photo(s)</b>						
<b>Façade</b>						
<b>Other View(s) / Detail(s) (Optional):</b> <i>Fuhu Yuen Tan</i> (伏虎玄壇).						
<b>Recorded by</b> Kathy Chan	<b>Date</b> 18/03/2014	<b>Checked by</b> Anthony Siu	<b>Date</b> 18/03/2014			

DO NOT SCALE DRAWING. CHECK ALL DIMENSIONS ON SITE.  
ALL RIGHTS RESERVED.  
© DIE ARUP & PARTNERS HONG KONG LIMITED.



A	FIRST ISSUE	GL	03/15	By	Date
Rev	Description				
Consultant					
ARUP					
Project title					
Tung Chung New Town Extension					
Drawing title					
Built Heritage Survey – SMK08					
Drawing no. SMK08		Rev. A			
Drawn	Date	Checked	Approved		
GL	03/15	LK	FC		
Scale	1:1000 @A4	Status	PRELIMINARY		
COPYRIGHT RESERVED					
CEDD 土木 工程 拓展 署 Civil Engineering and Development Department					