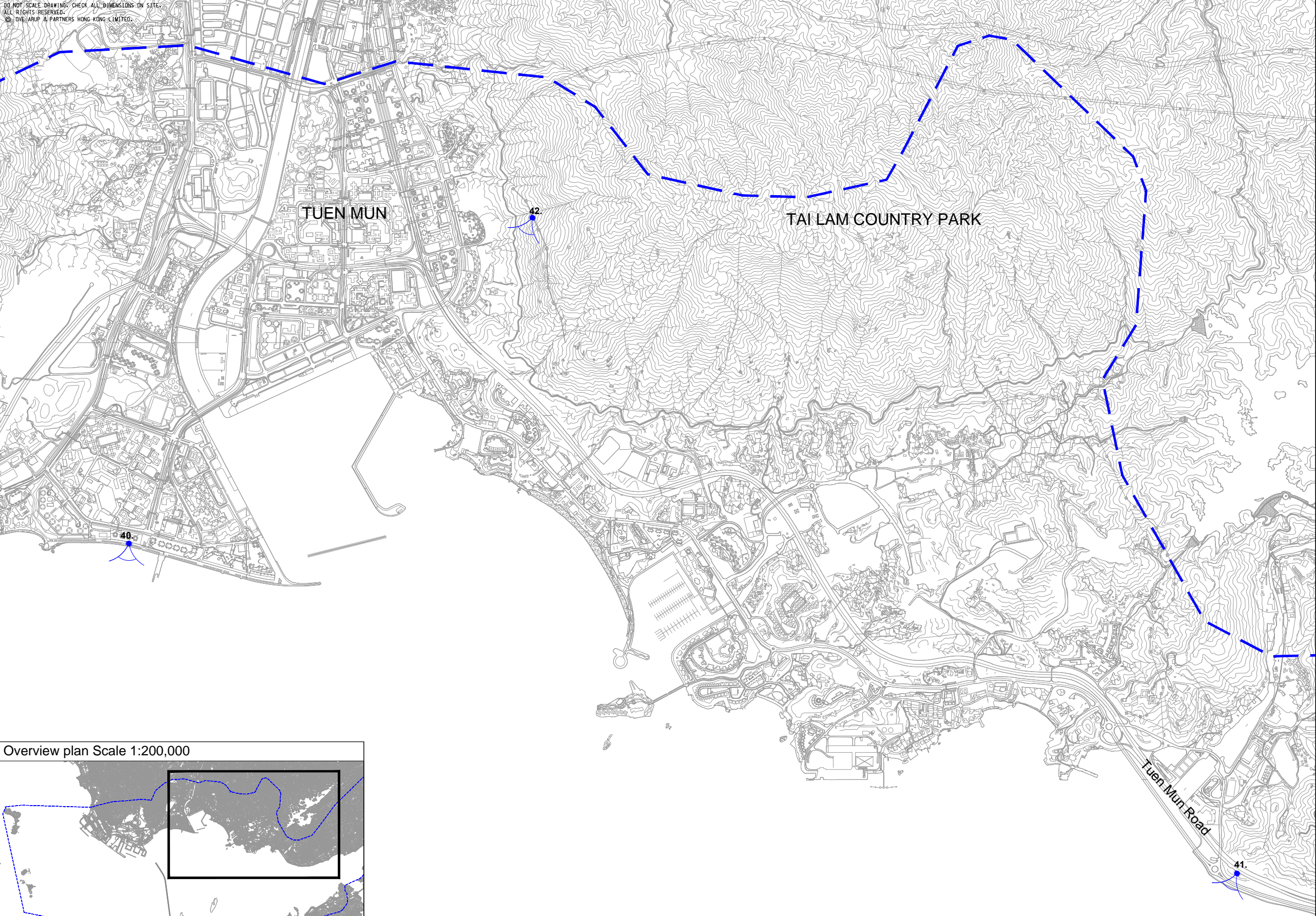
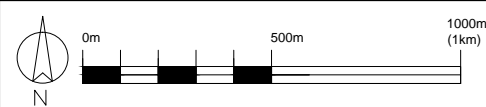
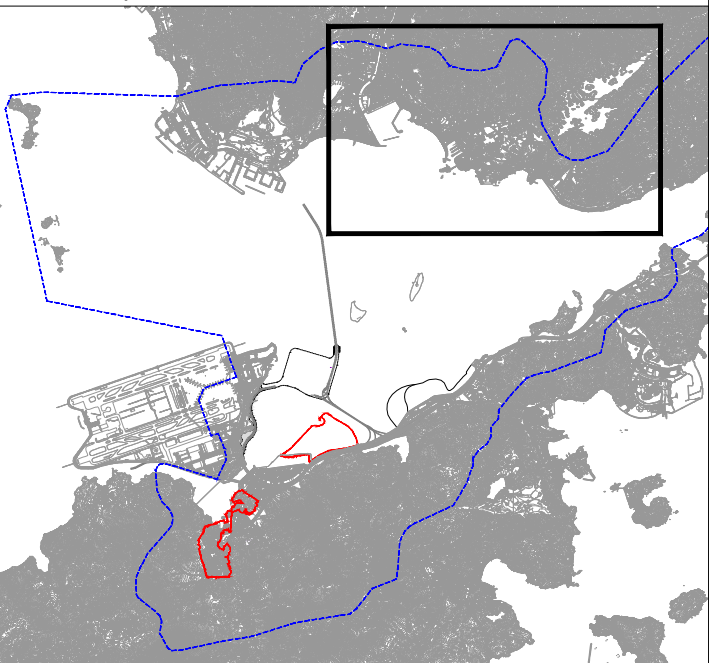


DO NOT SCALE DRAWING. CHECK ALL DIMENSIONS ON SITE.
ALL RIGHTS RESERVED.
© 2015 ARUP & PARTNERS HONG KONG LIMITED.



- LEGEND.**
- POSSIBLE DEVELOPMENT AREA
 - VISUAL ENVELOPE
 - VSR LOCATION
 - TEMPLE
 - HERITAGE FEATURE
- VSR ID**
- VSR 1 NEAR ASIA WORLD EXPO
 - VSR 2 EAST COAST ROAD
 - VSR 3 NEAR CNAQ(GROUP) TOWER
 - VSR 4 NEAR SITTING OUT AREA
 - VSR 5 SCENIC HILL EAST
 - VSR 6 SCENIC HILL WEST
 - VSR 7 NEAR CHEK LAP KOK ROAD
 - VSR 8 NEAR TUNG CHUNG WATERFRONT
 - VSR 9 TUNG CHUNG BATTERY
 - VSR 10 MA WAN CHUNG PIER - FACING NORTHEAST
 - VSR 11 MA WAN CHUNG PIER - FACING SOUTHWEST
 - VSR 12 NEAR YING HEI ROAD
 - VSR 13 HILLTOP OF PLANNED OPEN SPACE-FACING NORTHWEST
 - VSR 14 HILLTOP OF PLANNED OPEN SPACE-FACING SOUTHWEST
 - VSR 15 NEAR YAT TUNG SHOPPING CENTRE
 - VSR 16 HAU WONG TEMPLE
 - VSR 17 NEAR TUNG CHUNG STREAM - FACING SOUTH
 - VSR 18 BUS STATION NEAR FU TUNG STREET
 - VSR 19 NEAR NGAU AU
 - VSR 20 NGONG PING 360 RESCUE TRAIL
 - VSR 21 NEAR SAN TAU
 - VSR 22 NEAR YUEN TAN TEMPLE
 - VSR 23 LO HON TEMPLE
 - VSR 24 LANTAU NORTH COUNTRY PARK - FACING WEST
 - VSR 25 LANTAU NORTH COUNTRY PARK - FACING NORTH
 - VSR 26 TUNG CHUNG FERRY PIER
 - VSR 27 NEAR YI TUNG ROAD
 - VSR 28 NEAR TUNG CHUNG NORTH WATERFRONT
 - VSR 29 NEAR TAI HO
 - VSR 30 NEAR MA WAN NEW VILLAGE
 - VSR 31 YAT TUNG ESTATE
 - VSR 32 YU TUNG COURT
 - VSR 33 NGONG PING 360 CABLE CAR - NORTHEAST TO SOUTH
 - VSR 34 TUNG CHUNG FORT
 - VSR 35 OPEN SEA EAST TO CHEK LAP KOK
 - VSR 36 NORTH LANTAU EXPRESSWAY
 - VSR 37 SIU HO WAN
 - VSR 38 SHEK LAU PO
 - VSR 39 NEAR WONG KA WAI
 - VSR 40 TUN MUN SOUTH COAST
 - VSR 41 ALONG TUN MUN ROAD AND CASTLE PEAK ROAD
 - VSR 42 TAI LAM COUNTRY PARK
 - VSR 43 HKBCF
 - VSR 44 HKLR
 - VSR 45 TMCLKL

Overview plan Scale 1:200,000



D	FIFTH ISSUE	GL	11/15
D	FOURTH ISSUE	CY	08/15
C	THIRD ISSUE	JC	11/14
B	SECOND ISSUE	GL	08/14
Rev	Description	By	Date
Consultant			
ARUP			
Project title			
Agreement No. CE 32/2011 (CE) Planning and Engineering Study on the Remaining Development in Tung Chung Feasibility Study			
Drawing title			
VISUALLY SENSITIVE RECEIVER PLAN (SHEET 3 OF 3)			
Drawing no.			Rev.
FIGURE 11.4d			E
Drawn GL	Date 11/15	Checked CY	Approved FC
Scale	Status		
1:20,000 @A3	DRAFT		



土木工程拓展署
Civil Engineering and
Development Department