












<p>LEGEND</p> <p>PROJECT COMPONENT</p>			
	TENTATIVE POSSIBLE DEVELOPMENT AREA IN EIA STUDY BRIEF (ESB-283/2014) (BOUNDARY IS INDICATIVE ONLY)		
	WORKS AREA FOR ROAD P1 (TUNG CHUNG - TAI HO SECTION)		
	WORKS AREA FOR SERVICE RESERVOIR		
	WORKS AREA FOR OTHERS FACILITIES		
	EXISTING RISING MAINS/SEWERS REQUIRE UPGRADING / PROPOSED RISING MAIN		
	DE-CHANNELISATION WORKS ALONG CHANNELIZED SECTION OF TUNG CHUNG STREAM FOR AMENITY USES AND ENVIRONMENTAL ENHANCEMENT (RIVER PARK)		
	POSSIBLE AMENITY USES AND ENVIRONMENTAL ENHANCEMENT (E.G. RIVER PARK) IN THE LAND ADJACENT TO THE SECTION OF TUNG CHUNG STREAM FROM THE IMMEDIATE UPSTREAM OF THE CHANNELIZED SECTION UP TO SHEK MUN KAP		
OTHERS			
	COUNTRY PARK		
	TUNG CHUNG TOWN CENTRE AREA (OUTLINE ZONING PLAN NO. S/I-TCTC/18)		

B	SECOND ISSUE	GL	11/15
A	FIRST ISSUE	GL	06/15
Rev	Description	By	Date
Consultant			
			
Project title			
<p>Tung Chung New Town Extension</p>			
Drawing title			
<p>Project Location Plan Presented in EIA Study Brief (ESB-283/2014)</p>			
Drawing no.			Rev.
Figure 2.1b			B
Drawn GL	Date 11/15	Checked LK	Approved FC
Scale 1:30000 @A3		PRELIMINARY	

		<p>土木工程拓展署 Civil Engineering and Development Department</p>	
---	--	---	--