




	POSSIBLE DEVELOPMENT AREA
	WORKS AREA FOR ROAD P1 (TUNG CHUNG - TAI HO SECTION)
	WORKS AREA FOR SERVICE RESERVOIR
	PROPOSED GRAVITY SEWER / RISING MAIN
	500M ASSESSMENT AREA
	RSP CONTOUR, $\mu\text{g}/\text{m}^3$

Contractant			
<h1>ARUP</h1>			
Project title			
<h2>Tung Chung New Town Extension</h2>			
Drawing title			
<h3>Mitigated Cumulative 10<sup>th</sup> highest 24-hour RSP Concentrations (Tier 1) at 1.5m above Ground (Year 2024)</h3>			
Drawing no.			Rev.
<h2>Figure 3.9b</h2>			<b>C</b>
Drawn GL	Date 09/15	Checked LK	Approved FC
Scale 1:30000 @A3		Status	<b>PRELIMINARY</b>

