




	POSSIBLE DEVELOPMENT AREA
	ASSESSMENT AREA
	EXISTING ROAD NETWORK
	PLANNED ROAD NETWORK
	EXISTING NOISE ASSESSMENT POINT
	PLANNED NOISE ASSESSMENT POINT

D	FOURTH ISSUE	GL	09/15
C	THIRD ISSUE	GL	08/15
B	SECOND ISSUE	GL	07/15
A	FIRST ISSUE	GL	04/15
Rev	Description	By	Date

Consultant

ARUP

Project title

Tung Chung
New Town Extension

Drawing title

Location of Representative
Noise Assessment Points
(Road Traffic Noise)
(Sheet 13 of 20)

Drawing no.

Figure 4.7i

Rev. _____

Drawn GL	Date 09/15	Checked LK	Approved FC
Scale 1:2500 @A3		Status PRELIMINARY	

COPYRIGHT RESERVED



土木工程拓展署
Civil Engineering and
Development Department