



LEGEND:

 ROCK CAVERN

 ASSESSMENT POINT IN APPROVED SCHEDULE 3 EIA REPORT NEAR CAVERN

This drawing has been prepared for the use of AECOM's client. It may not be used, modified, reproduced or relied upon by third parties, except as agreed by AECOM or as required by law. AECOM accepts no responsibility, and denies any liability whatsoever, to any party that uses or relies on this drawing without AECOM's express written consent. Do not scale this document. All measurements must be obtained from the stated dimensions.

AECOM

Project
 DEVELOPMENT OF
 ANDERSON ROAD
 QUARRY SITE -
 INVESTIGATION, DESIGN
 AND CONSTRUCTION

CLIENT
 土木工程拓展署
 CEDD
 Civil Engineering and
 Development Department

CONSULTANT
 AECOM Asia Company Ltd.
 www.aecom.com

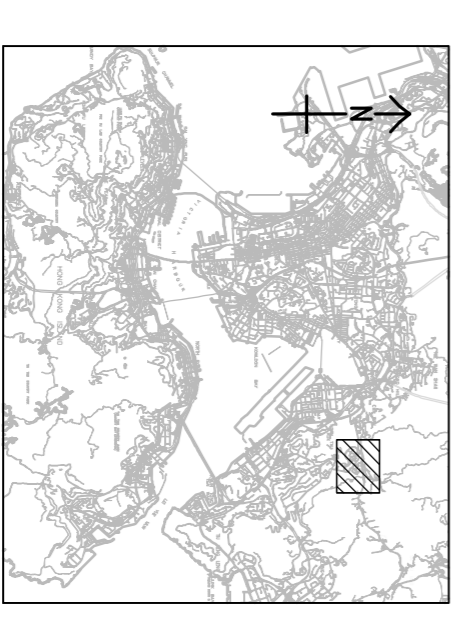
ISSUE/REVISION

NO.	DATE	DESCRIPTION	CHK.
1	JUN 15	FIRST DRAFT	
2	AUG 15	SECOND DRAFT	

STATUS

SCALE
 A3 1:4000

KEY PLA



PROJECT NO. 60328348 **CONTRACT NO.** CE 10/2014 (CE)

SHEET TITLE
 LOCATIONS OF ASSESSMENT POINT IN APPROVED SCHEDULE 3 EIA REPORT FOR ARO NEAR THE ROCK CAVERN

SHEET NUMBER
 60328348/EIA_CAV/FIGURE 4.12