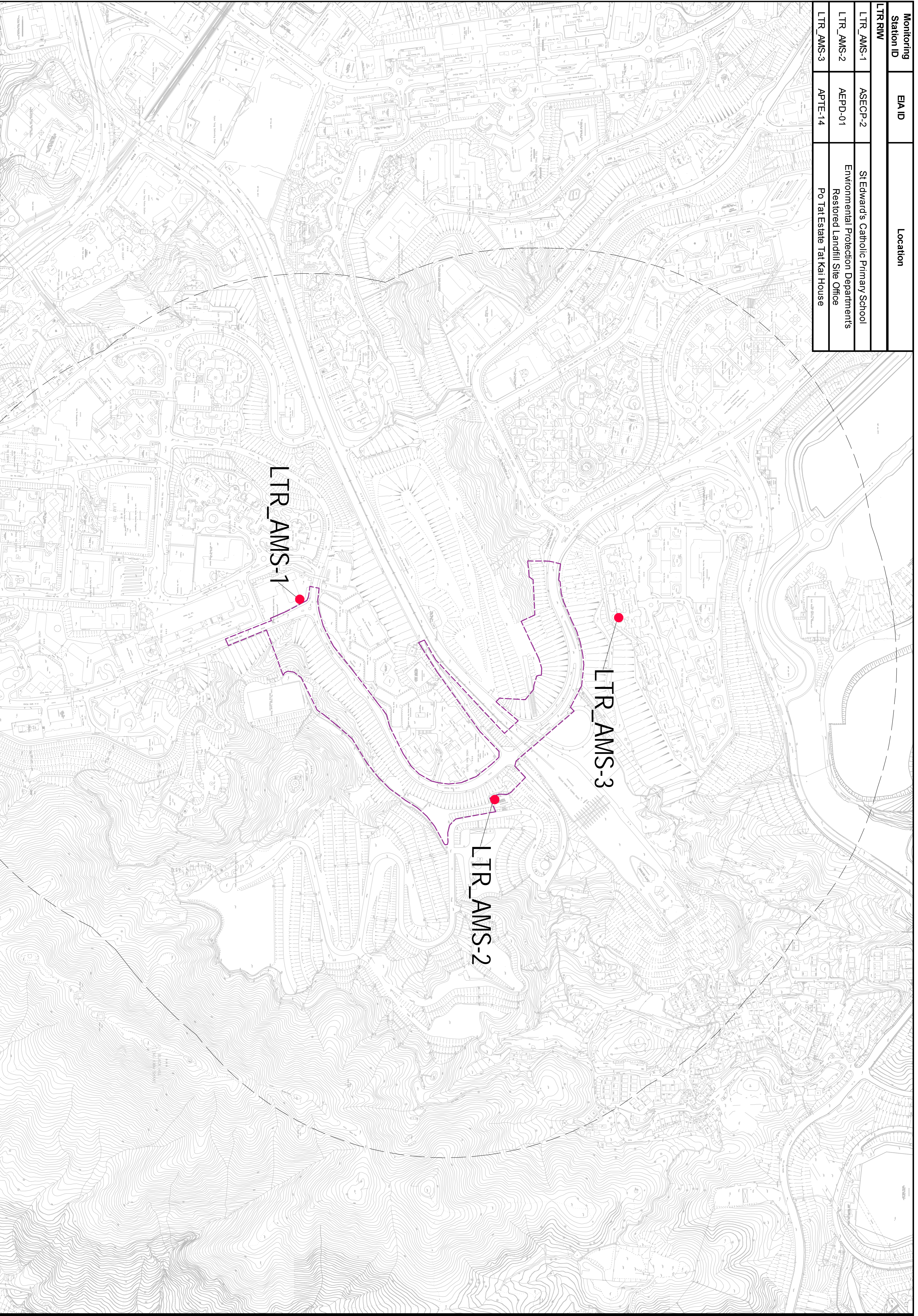





Monitoring Station ID	EIA ID	Location
LTR_AMS-1	ASECP-2	St Edward's Catholic Primary School
LTR_AMS-2	AEPD-01	Environmental Protection Department's Restored Landfill Site Office
LTR_AMS-3	APTE-14	Po Tat Estate Tai Kai House



LEGEND:

-  LTRSMPR RIW
-  500M ASSESSMENT AREA
-  Air Quality Monitoring Station (Construction Phase)

This drawing has been prepared for the use of AECOM's client. It may not be used, modified, reproduced or relied upon by third parties, except as agreed by AECOM or as required by law. AECOM accepts no responsibility, and denies any liability whatsoever, to any party that uses or relies on this drawing without AECOM's express written consent. Do not scale this document. All measurements must be obtained from the stated dimensions.

AECOM

Project
DEVELOPMENT OF ANDERSON ROAD QUARRY SITE - INVESTIGATION, DESIGN AND CONSTRUCTION

CLIENT
土木工程拓展署
CEDD
Civil Engineering and Development Department

CONSULTANT
AECOM Asia Company Ltd.
www.aecom.com

ISSUE/REVISION

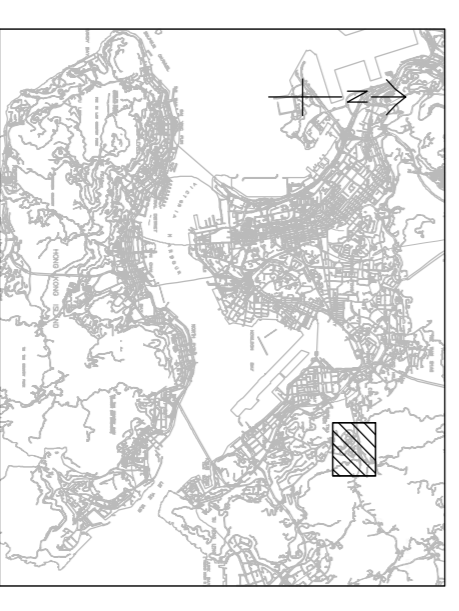
NO.	DATE	DESCRIPTION	CHK.

STATUS

SCALE

A3 1 : 7000

KEY PLA



PROJECT NO. 60328348
CONTRACT NO. CE 10/2014 (CE)

SHEET TITLE

LOCATIONS OF AIR QUALITY MONITORING STATION (LTR RIW)

SHEET NUMBER

60328348/EM&A_RIW/FIGURE 2.2