

Appendix 4.1 - Location and Details of Chimney Emissions

Source	Source ID	Source Type	Coordinates		Height (mAG)	Base Height (mPD)	Exhaust Temp (K)	Exhaust Velocity (m/s)	Stack Diameter (m)	Hourly Emission Rates (g/s)		
			x (m)	y (m)						NOx	RSP	FSP
Famous Restaurant	FAR-001	Point	841251.0	821375.0	23.700	112.0	373	6.000	0.500	4.440E-02	4.400E-03	1.826E-03
	FAR-002	Point	841263.0	821372.0	23.700	112.0	373	6.000	0.500	4.440E-02	4.400E-03	1.826E-03
	FAR-003	Point	841256.0	821364.0	23.700	112.0	373	6.000	0.500	4.440E-02	4.400E-03	1.826E-03
Shun On Restaurant	SOR-001	Point	841403.0	821070.0	17.000	108.4	373	6.000	0.200	1.333E-01	1.330E-02	5.520E-03

Note:

Inventory of Chimney Emission from the Appendix 4.3 of the approved EIA Report for Development of Anderson Road Quarry - Investigation (No. EIA-222/2014) is adopted.

The data have been verified and are considered still valid for this assessment

ISSUE/REVISION
 修訂

NO.	DATE	DESCRIPTION	CHK.
號	日期	內容描述	核對

STATUS
 階段

SCALE **DIMENSION UNIT**
 比例 尺寸單位
 A3 1 : 7000 METRES

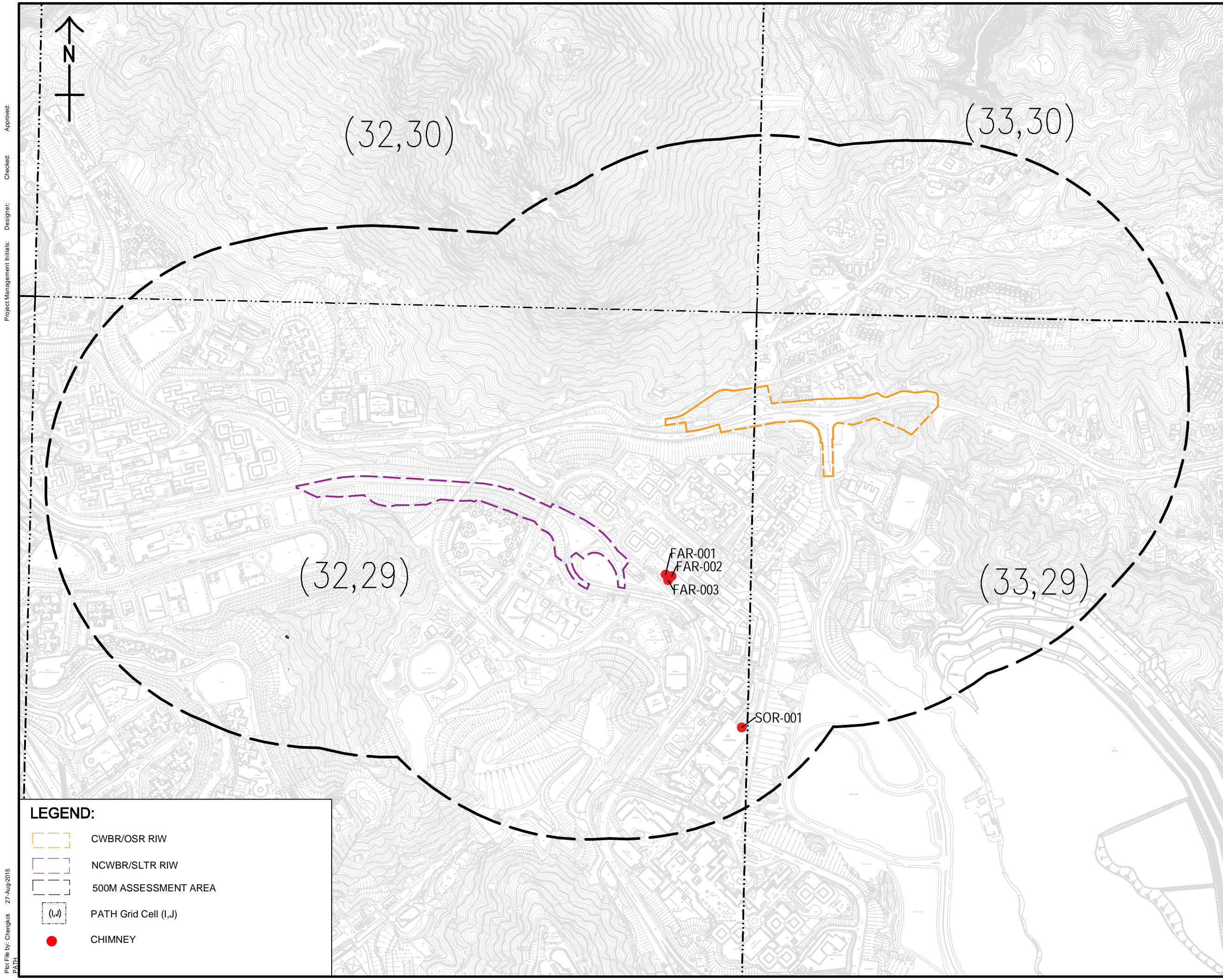
KEY PLAN
 索引圖








PROJECT NO. **CONTRACT NO.**
 項目編號 合約編號
 60328348 CE 10/2014 (CE)

SHEET TITLE
 圖名
Location of Chimney Emissions

SHEET NUMBER
 圖號



LEGEND:

-  CWBR/OSR RIW
-  NCWBR/SLTR RIW
-  500M ASSESSMENT AREA
-  PATH Grid Cell (I,J)
-  CHIMNEY

Plot File by: Chengkok 27-Aug-2015
 PATH
 Project Management Initials: Designer: Checked: Approved:

This drawing has been prepared for the use of AECOM's client. It may not be used, modified, reproduced or used upon by any person, except as agreed by AECOM in writing, without AECOM's express written consent. Do not scale this drawing. All measurements must be obtained from the stated dimensions.