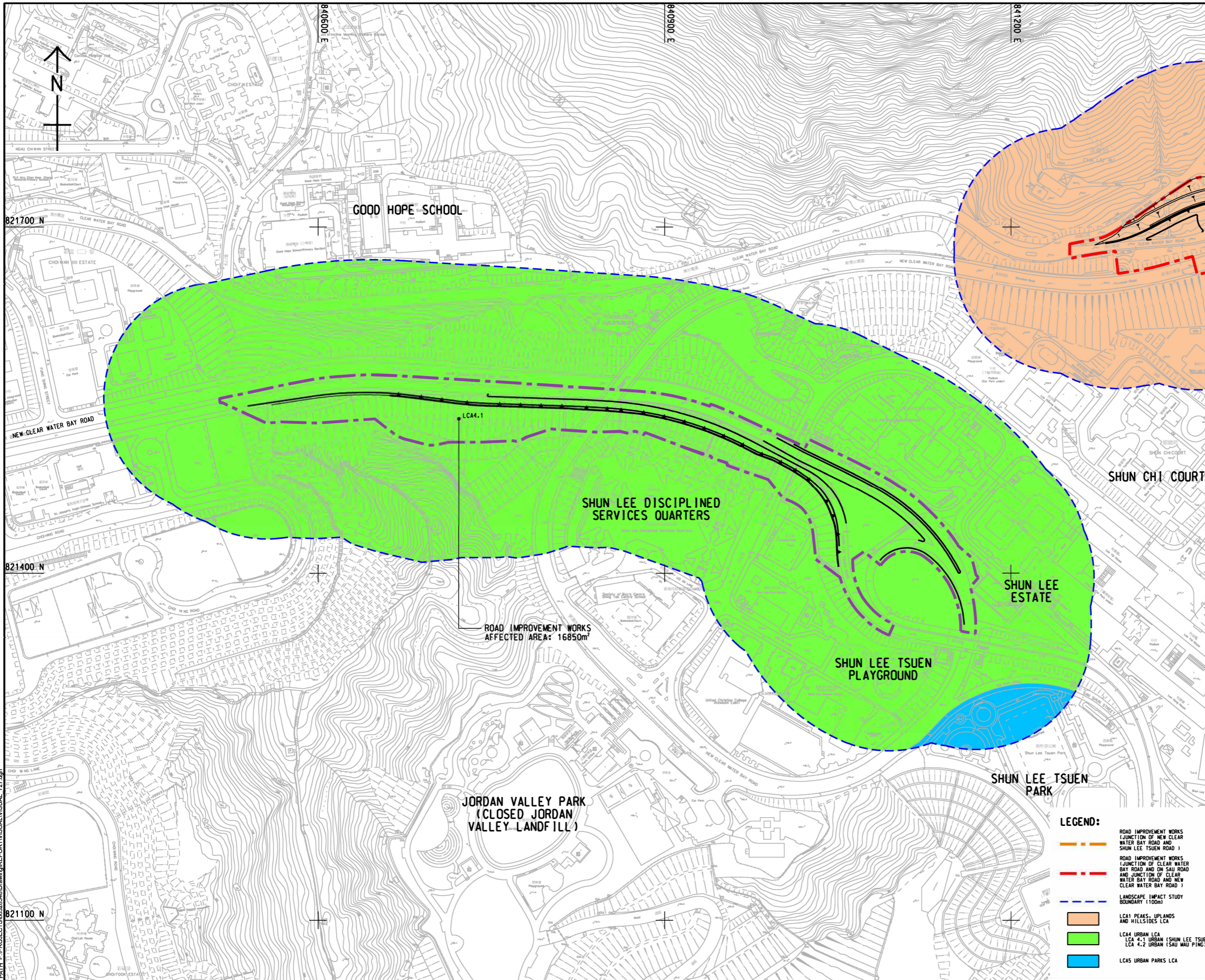


ISO A1 594mm x 841mm
 Approved: _____
 Checked: _____
 Designer: _____
 Project Management Initials: _____
 2015/11/18
 PATH P:\PROJECTS\60328348\Drawing\REPORT\VISUAL\VISUAL_727.dgn
 Pdf File by: LLIJ02



AECOM

PROJECT
 項目
DEVELOPMENT OF ANDERSON ROAD QUARRY SITE - INVESTIGATION, DESIGN AND CONSTRUCTION

CLIENT
 業主
 **土木工程拓展署**
 Civil Engineering and Development Department

CONSULTANT
 工程顧問公司
 AECOM Asia Company Ltd.
 www.aecom.com

SUB-CONSULTANTS
 分判工程顧問公司

ISSUE/REVISION
 修訂

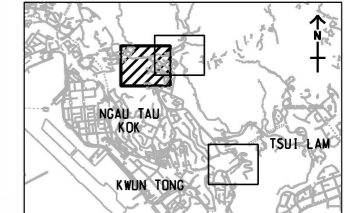
IR	DATE	DESCRIPTION	CHK.







STATUS
 階段

SCALE
 比例
 A3 1:3000

DIMENSION UNIT
 尺寸單位
 METRES

KEY PLAN
 索引圖
 A3 1:160000



- LEGEND:**
-  ROAD IMPROVEMENT WORKS (JUNCTION OF NEW CLEAR WATER BAY ROAD AND SHUN LEE TSUEN ROAD)
 -  ROAD IMPROVEMENT WORKS (JUNCTION OF CLEAR WATER BAY ROAD AND ON SAU ROAD AND JUNCTION OF CLEAR WATER BAY ROAD AND NEW CLEAR WATER BAY ROAD)
 -  LANDSCAPE IMPACT STUDY BOUNDARY (100m)
 -  LCA1 PEAKS, UPLANDS AND HILLSIDES LCA
 -  LCA4 URBAN LCA (LCA 4.1 URBAN (SHUN LEE TSUEN) LCA 4.2 URBAN (SAU MAU PING))
 -  LCA5 URBAN PARKS LCA

PROJECT NO.
 項目編號
 60328348

CONTRACT NO.
 合約編號
 CE 10/2014 (CE)

SHEET
 圖紙名稱
TITLE
 IMPACT ON LANDSCAPE CHARACTER AREAS PLAN

SHEET NUMBER
 圖紙編號
 SHEET 1 OF 3

60328348/VISUAL/FIGURE 10.43

This drawing has been prepared for the use of AECOM's client. It may not be used, modified, reproduced or relied upon by third parties, except as agreed by AECOM or as required by law. AECOM accepts no responsibility, and denies any liability whatsoever, to any party that uses or relies on this drawing without AECOM's express written consent. Do not scale this document. All measurements must be obtained from the stated dimensions.