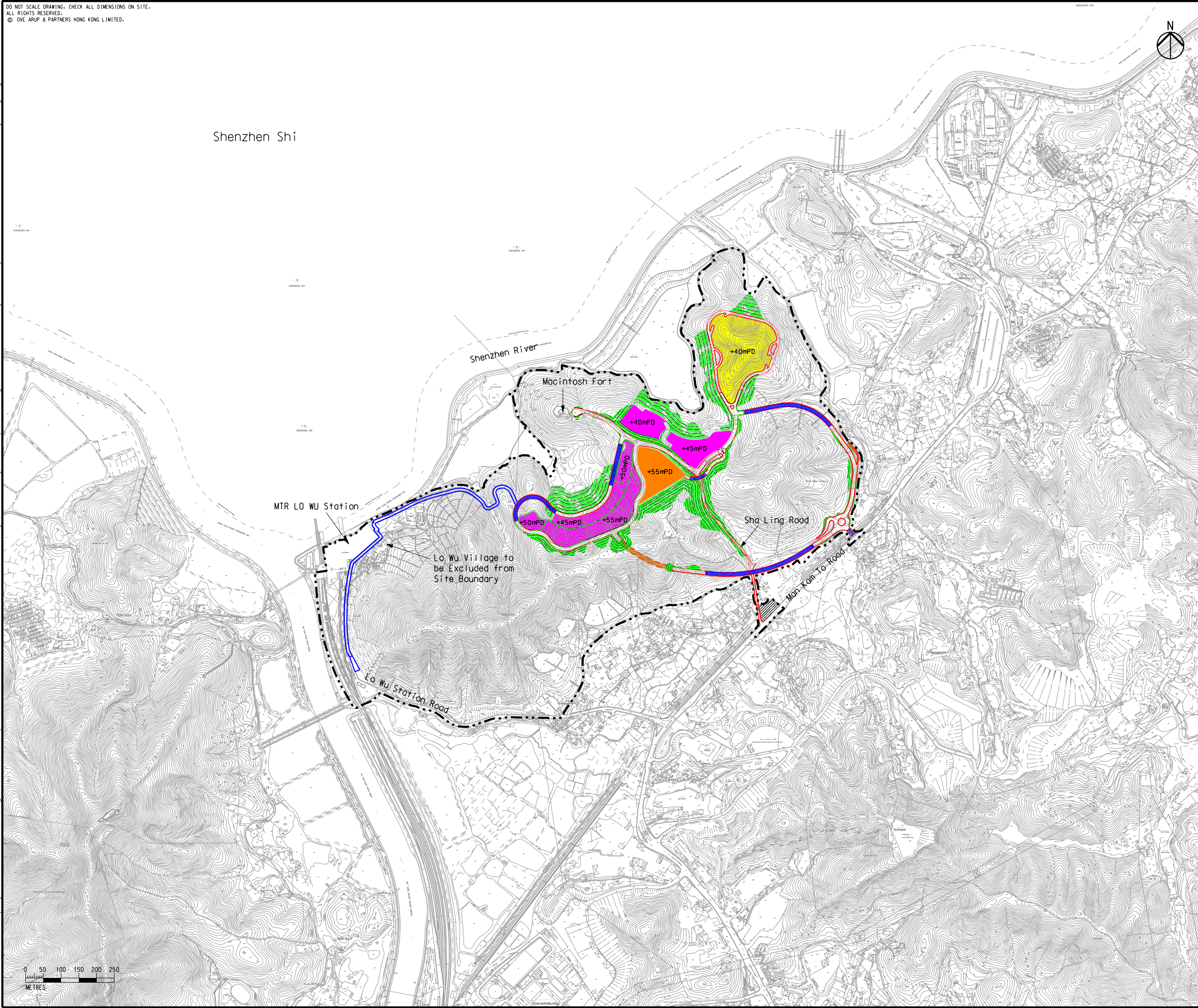


Shenzhen Shi



Printed by : 9/16/2014
 Filename : G:\env\project\231448\13 Drawing Deliverables\Reports\015 EIA\20140603 Draft EIA with latest layout\Ch2 Layout Comparison\Figure 2.1a - EIA Study Brief Layout as in ESB-271-2014 - Sandy Ridge.dgn



Legend

- EIA Study Brief Boundary
- Proposed Site Formation Level (mPD)
- Proposed Access Road
- Proposed Viaduct
- Proposed Pedestrian Walkway between Lo Wu MTR Station & Proposed Columbarium
- Proposed Tunnel
- Proposed Platforms for Columbarium
- Proposed Platform for Crematorium, Funeral Parlour and Visitor Service Centre
- Proposed Pick-up and Drop-off Area
- Proposed Pick-up and Drop-off Point
- Proposed Cut / Fill Slope

A	FIRST ISSUE	GL	06/14
Rev	Description	By	Date

Consultant
ARUP

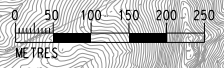
Contract No. and Title:
 Agreement No. CE 1/2013(CE)
 Site Formation and Associated Infrastructural Works for Development of Columbarium, Crematorium and Related Facilities at Sandy Ridge Cemetery - Design and Construction

Drawing title
EIA Study Brief Layout as in ESB-271/2014 - Sandy Ridge

Drawing no.	Figure 2.1a	Rev.	A
Drawn	Date	Checked	Approved
GL	06/14	EL	ST
Scale	Status		PRELIMINARY
1:10000 @A3			

COPYRIGHT RESERVED

土木工程拓展署
Civil Engineering and Development Department



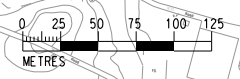
DO NOT SCALE DRAWING - CHECK ALL DIMENSIONS ON SITE - ALL RIGHTS RESERVED.
© DVE ARUP & PARTNERS HONG KONG LIMITED.



Legend

 EIA Study Brief Boundary

Printed by : 6/17/2014
Filename : G:\env\project\231448\13 Drawing Deliverables\Reports\015 EIA\2014\0603 Draft EIA with latest layout\Ch2 Layout Comparison\Figure 2.1b - EIA Study Brief Layout as in ESB-271-2014 - Choi Yuen Road.dgn



A		FIRST ISSUE		GL	06/14
Rev	Description	By	Date		
Consultant					
ARUP					
Contract No. and Title:					
Agreement No. CE 1/2013(CE)					
Site Formation and Associated Infrastructural Works for Development of Columbarium, Crematorium and Related Facilities at Sandy Ridge Cemetery - Design and Construction					
Drawing title					
Eia Study Brief Layout as in ESB-271/2014 - Choi Yuen Road					
Drawing no.				Rev.	
Figure 2.1b				A	
Drawn	Date	Checked	Approved		
GL	06/14	EL	ST		
Scale	1:5000 @A3		Status	PRELIMINARY	

COPYRIGHT RESERVED



土木工程拓展署
Civil Engineering and Development Department

DO NOT SCALE DRAWING. CHECK ALL DIMENSIONS ON SITE.
 ALL RIGHTS RESERVED.
 © DVE ARUP & PARTNERS HONG KONG LIMITED.



Legend

- EIA Study Brief Boundary
- Lin Ma Hang Road

Printed by : 2/29/2016
 Filename : G:\env\project\231448\13 Drawing Deliverables\Reports\015 EIA\20160221 Revised Final\EIA\Ch 2 Layout comparison\Figure 2.1c - EIA Study Brief Layout as in ESB-271_2014 - Lin Ma Hang Road.dgn



Rev	Description	By	Date
B	SECOND ISSUE	GL	02/16
A	FIRST ISSUE	GL	06/14

Consultant
ARUP

Contract No. and Title:
 Agreement No. CE 1/2013(CE)
 Site Formation and Associated
 Infrastructural Works for Development
 of Columbarium, Crematorium and
 Related Facilities at Sandy Ridge
 Cemetery - Design and Construction

Drawing title
 EIA Study Brief Layout
 as in ESB-271/2014
 - Lin Ma Hang Road

Drawing no. Figure 2.1c		Rev. B	
Drawn GL	Date 02/16	Checked EL	Approved ST
Scale 1:5000 @A3		Status PRELIMINARY	

COPYRIGHT RESERVED

土木工程拓展署
 Civil Engineering and
 Development Department

