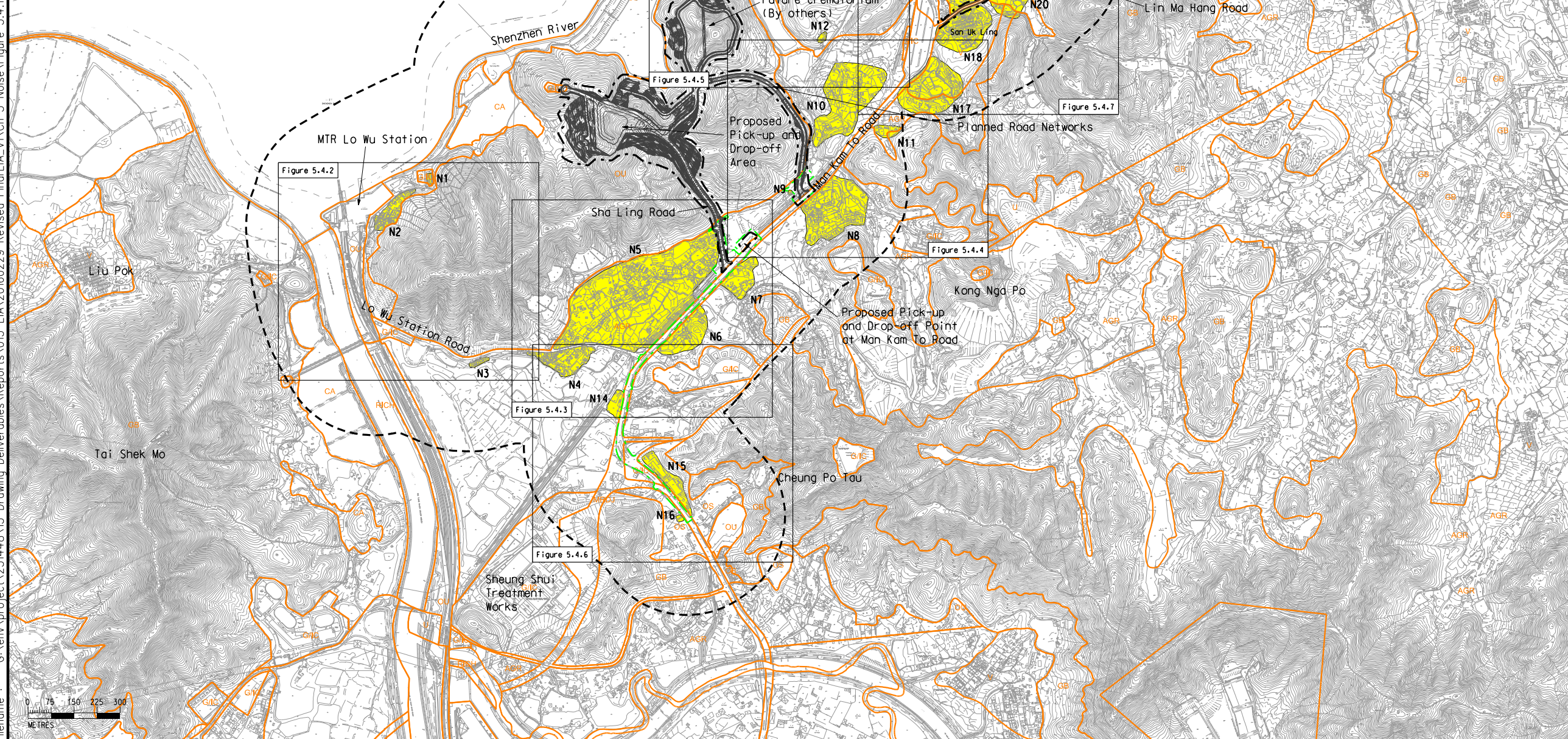


Printed by : 2/29/2016
 Filename : G:\env\project\231448\13 Drawing Deliverables\Reports\015 EIA\20160229 Revised Final EIA_v1\Ch 5 Noise\Figure 5.4.1 - Locations of Representative Noise Sensitive Receivers (Sheet 1 of 8).dgn

No.	NSR ^{[1], [2]}	Uses ^[3]	No. of Storey
N1	Lo Wu Public School ^[4]	E	1
N2	Lo Wu Village	R	1-3
N3	Village houses to the south of Lo Wu Station Road	R	1
N4	Village houses to the west of Sha Ling Playground	R	1-3
N5	Village houses to the west of Sha Ling Road	R	1-3
N6	Village houses to the north of Border District Police Quarters	R	1-2
N7	Village houses to the south of Sha Ling Road	R	1-2
N8	Village houses to the north of Livestock Waste Control Centre	R	1
N9	Village house to the north of Man Kam To Road	R	2
N10	Village houses to the east of Sha Ling Road	R	1-3
N11	Village houses to the east of Man Kam To Road	R	1
N12	Village house to the south of Man Kam To Boundary Control Point	R	1
N13	Village house near Man Kam To Operation Base	R	1-3
N14	Village house to the south of Sha Ling Playground	R	1
N15	Village houses to the south of Kong Nga Po Road	R	1-2
N16	Village houses to the west of Man Kam To Road	R	2
N17	Village houses to the south of Man Kam To Boundary Control Point	R	1-2
N18	Village houses near San Uk Ling	R	1-3
N19	Village houses opposite to San Uk Ling	R	1-2
N20	Village houses to the northeast of San Uk Ling	R	1-2
N21	Village houses of Muk Wu	R	1-2
N22	Sam Wo Public School ^[5]	E	1-2
N23	Village houses of Muk Wu Nga Yiu ^[6]	R	1-3

Note:
 [1] The assessment will only include NSRs which rely on opened windows for ventilation.
 [2] The first layer of NSRs which are most affected by the project within 300m from project boundary is included. Representative NSRs for construction noise and operational road traffic noise assessments are shown in Figure 5.5.1 to Figure 5.5.9 and Figure 5.6.1 to Figure 5.6.8 respectively.
 [3] R - Residential Premises, E - Educational Institutions
 [4] Land status of Lo Wu Public School (NSR N1-1) has been sought with EDB, LandsD and PlanD and it was informed that there is currently no implementation program. Hence it is excluded in the noise impact assessment.
 [5] Land status of Sam Wo Public School (NSR N22-1) has been sought with EDB, LandsD and PlanD and it was informed that there is currently no implementation program. Hence it is excluded in the noise impact assessment.
 [6] Planned NSRs are assigned within the "V" zone in N23.



Legend

- Project Boundary
- Utilities Construction
- 300m Assessment Area
- Area with Representative Noise Sensitive Use

Outline Zoning Plan
 (Ref: Fu Tei Au & Sha Ling OZP (S/NE-FTA/14) and Man Kam To OZP (S/NE-MKT/1) & (S/NE-MKT/2))

- Agriculture
- Conservation Area
- Government/ Institution/ Community
- Green Belt
- Other Specified Used
- Open Storage
- Undetermined
- Village Type Development
- Road

G	SEVENTH ISSUE	GL	02/16
F	SIXTH ISSUE	GL	01/16
E	FIFTH ISSUE	GL	12/15
D	FOURTH ISSUE	GL	10/15
Rev	Description	By	Date

Consultant
ARUP

Contract No. and Title:
 Agreement No. CE 1/2013(CE)
 Site Formation and Associated Infrastructural Works for Development of Columbarium, Crematorium and Related Facilities at Sandy Ridge Cemetery - Design and Construction

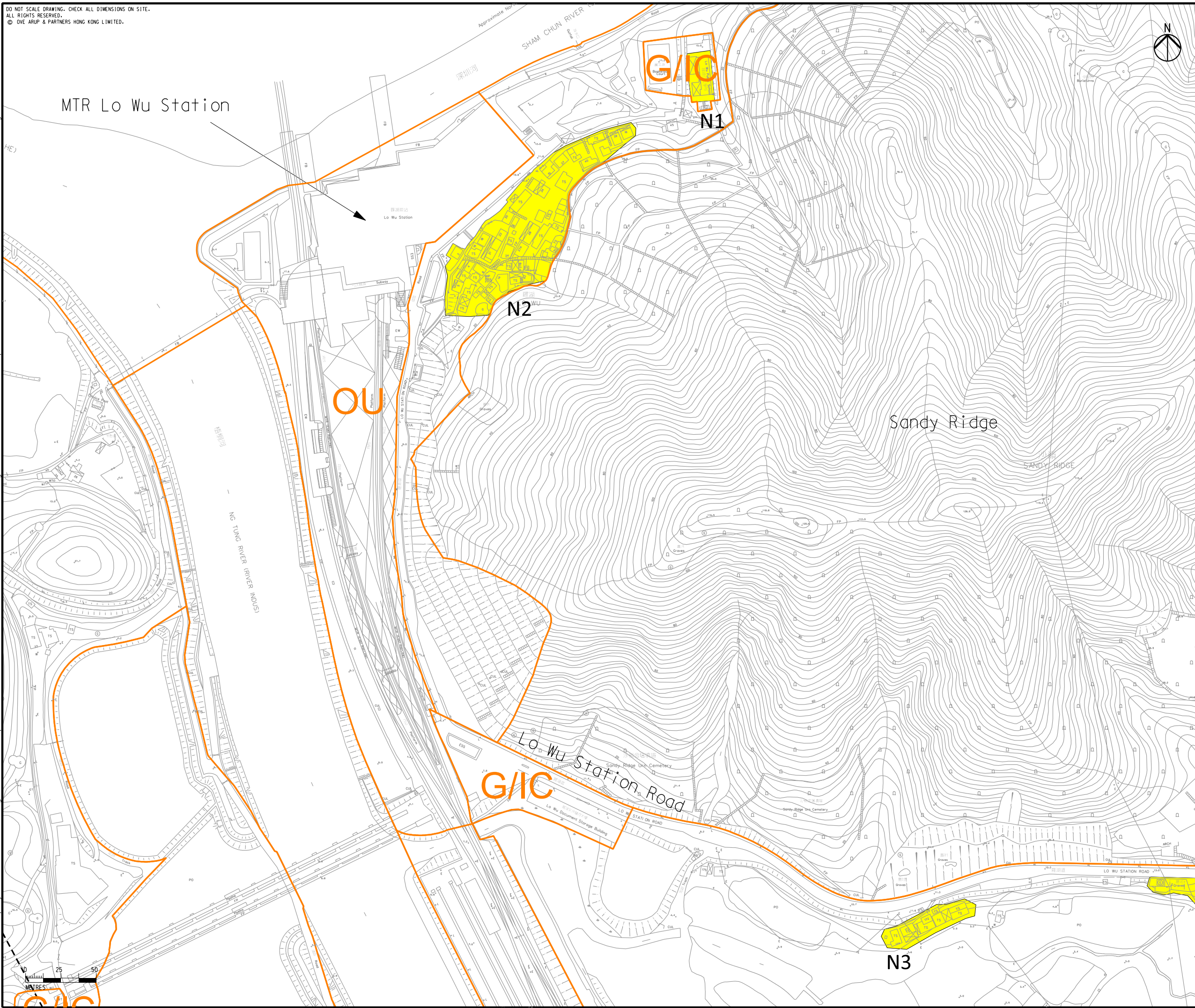
Drawing title
Locations of Representative Noise Sensitive Receivers (Sheet 1 of 8)

Drawing no. Figure 5.4.1		Rev. G	
Drawn GL	Date 02/16	Checked EL	Approved ST
Scale AS SHOWN	Status PRELIMINARY		



DO NOT SCALE DRAWING. CHECK ALL DIMENSIONS ON SITE.
 ALL RIGHTS RESERVED.
 © OVE ARUP & PARTNERS HONG KONG LIMITED.

Printed by : 2/29/2016
 Filename : G:\env\project\231448\13 Drawing Deliverables\Reports\015 EIA\20160229 Revised Final\IA_v1\Ch 5 Noise\Figure 5.4.2 - Locations of Representative Noise Sensitive Receivers (Sheet 2 of 8).dgn



Legend

- Project Boundary
- 300m Assessment Area
- Area with Representative Noise Sensitive Use

Outline Zoning Plan

(Ref: Fu Tei Au & Sha Ling OZP (S/NE-FTA/14) and Man Kam To OZP (S/NE-MKT/1) & (S/NE-MKT/2))

- AGR** Agriculture
- CA** Conservation Area
- G/IC** Government/ Institution/ Community
- GB** Green Belt
- OU** Other Specified Used
- OS** Open Storage
- U** Undetermined
- V** Village Type Development
- MRDJ** Road

F	SIXTH ISSUE	GL	02/16
E	FIFTH ISSUE	GL	12/15
C	THIRD ISSUE	GL	02/15
B	SECOND ISSUE	GL	11/14
Rev	Description	By	Date

Consultant
ARUP

Contract No. and Title:
 Agreement No. CE 1/2013(CE)
 Site Formation and Associated Infrastructural Works for Development of Columbarium, Crematorium and Related Facilities at Sandy Ridge Cemetery - Design and Construction

Drawing title
 Locations of Representative Noise Sensitive Receivers (Sheet 2 of 8)

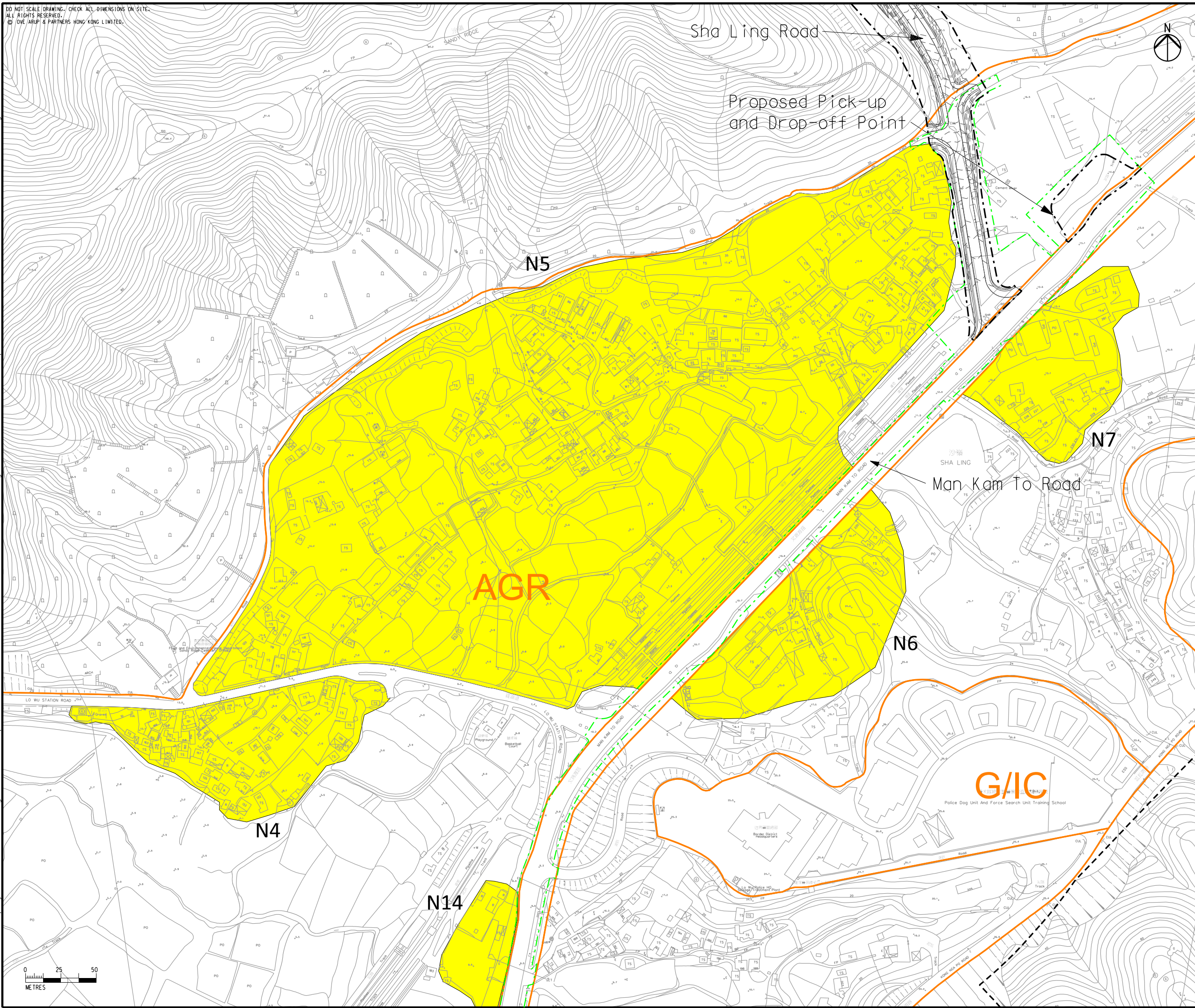
Drawing no. Figure 5.4.2		Rev. F	
Drawn GL	Date 02/16	Checked EL	Approved ST
Scale 1:2500 @A3		Status PRELIMINARY	

COPYRIGHT RESERVED



DO NOT SCALE DRAWING. CHECK ALL DIMENSIONS ON SITE.
 ALL RIGHTS RESERVED.
 © LOU ARUP & PARTNERS HONG KONG LIMITED.

Printed by : 2/29/2016
 Filename : G:\env\project\231448\13 Drawing Deliverables\Reports\015 EIA\20160229 Revised FinalEIA_v1\Ch 5 Noise\Figure 5.4.3 - Locations of Representative Noise Sensitive Receivers (Sheet 3 of 8).dgn



Legend

- Project Boundary
- Utilities Construction
- 300m Assessment Area
- Area with Representative Noise Sensitive Use

Outline Zoning Plan

(Ref: Fu Tei Au & Sha Ling OZP (S/NE-FTA/14) and Man Kam To OZP (S/NE-MKT/1) & (S/NE-MKT/2))

- AGR** Agriculture
- CA** Conservation Area
- G/IC** Government/ Institution/ Community
- GB** Green Belt
- OU** Other Specified Used
- OS** Open Storage
- U** Undetermined
- V** Village Type Development
- MRDJ** Road

F	SIXTH ISSUE	GL	02/16
E	FIFTH ISSUE	GL	12/15
D	FOURTH ISSUE	GL	10/15
C	THIRD ISSUE	GL	02/15
Rev	Description	By	Date

Consultant
ARUP

Contract No. and Title:
 Agreement No. CE 1/2013(CE)
 Site Formation and Associated Infrastructural Works for Development of Columbarium, Crematorium and Related Facilities at Sandy Ridge Cemetery - Design and Construction

Drawing title
Locations of Representative Noise Sensitive Receivers (Sheet 3 of 8)

Drawing no.	Figure 5.4.3		Rev.	F
Drawn	Date	Checked	Approved	
GL	02/16	EL	ST	
Scale	1:2500 @A3		Status	PRELIMINARY

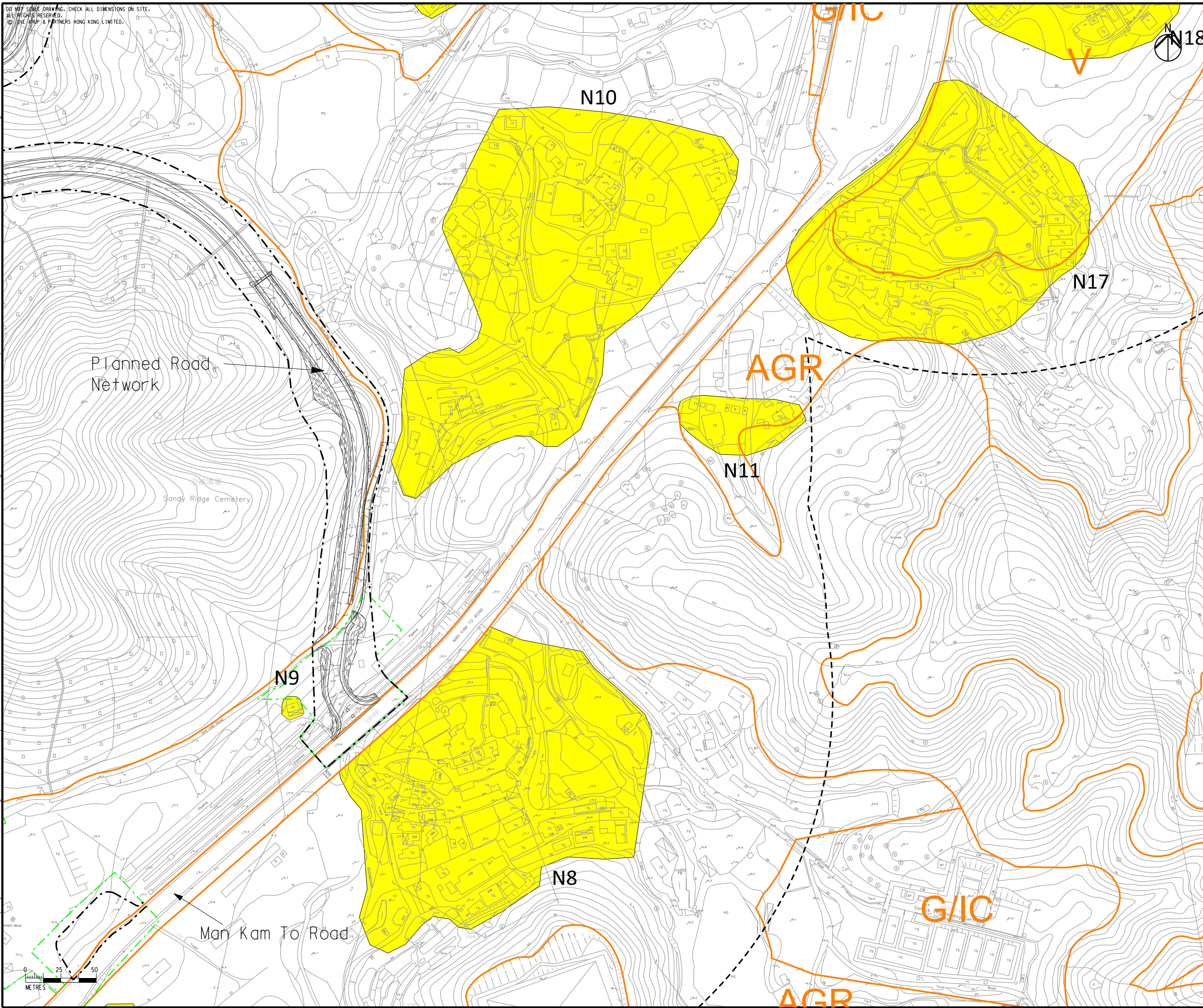
COPYRIGHT RESERVED



土木工程拓展署
 Civil Engineering and Development Department

DO NOT SCALE DRAWING. CHECK ALL DIMENSIONS ON SITE.
 ALL RIGHTS RESERVED.
 © ARUP & PARTNERS HONG KONG LIMITED.

Printed by : 2/29/2016
 Filename : G:\env\project\231448\13 Drawing Deliverables\Reports\015 EIA\20160229 Revised FinalEIA_v1\Ch 5 Noise\Figure 5.4.4 - Locations of Representative Noise Sensitive Receivers (Sheet 4 of 8).dgn



- Legend**
- Project Boundary
 - Utilities Construction
 - 300m Assessment Area
 - Area with Representative Noise Sensitive Use
- Outline Zoning Plan**
 (Ref: Fu Tei Au & Sha Ling OZP (S/NE-FTA/14) and Man Kam To OZP (S/NE-MKT/1) & (S/NE-MKT/2))
- AGR Agriculture
 - CA Conservation Area
 - G/IC Government/ Institution/ Community
 - GB Green Belt
 - OU Other Specified Used
 - OS Open Storage
 - U Undetermined
 - V Village Type Development
 - MRDJ Road

E	FIFTH ISSUE	GL	02/16
D	FOURTH ISSUE	GL	12/15
C	THIRD ISSUE	GL	10/15
B	SECOND ISSUE	GL	11/14
Rev	Description	By	Date

Consultant
ARUP

Contract No. and Title:
 Agreement No. CE 1/2013(CE)
 Site Formation and Associated Infrastructural Works for Development of Columbarium, Crematorium and Related Facilities at Sandy Ridge Cemetery - Design and Construction

Drawing title
Locations of Representative Noise Sensitive Receivers (Sheet 4 of 8)

Drawing no.	Figure 5.4.4		Rev.	E
Drawn	Date	Checked	Approved	
GL	02/16	EL	ST	
Scale	1:2500 @A3		Status	PRELIMINARY

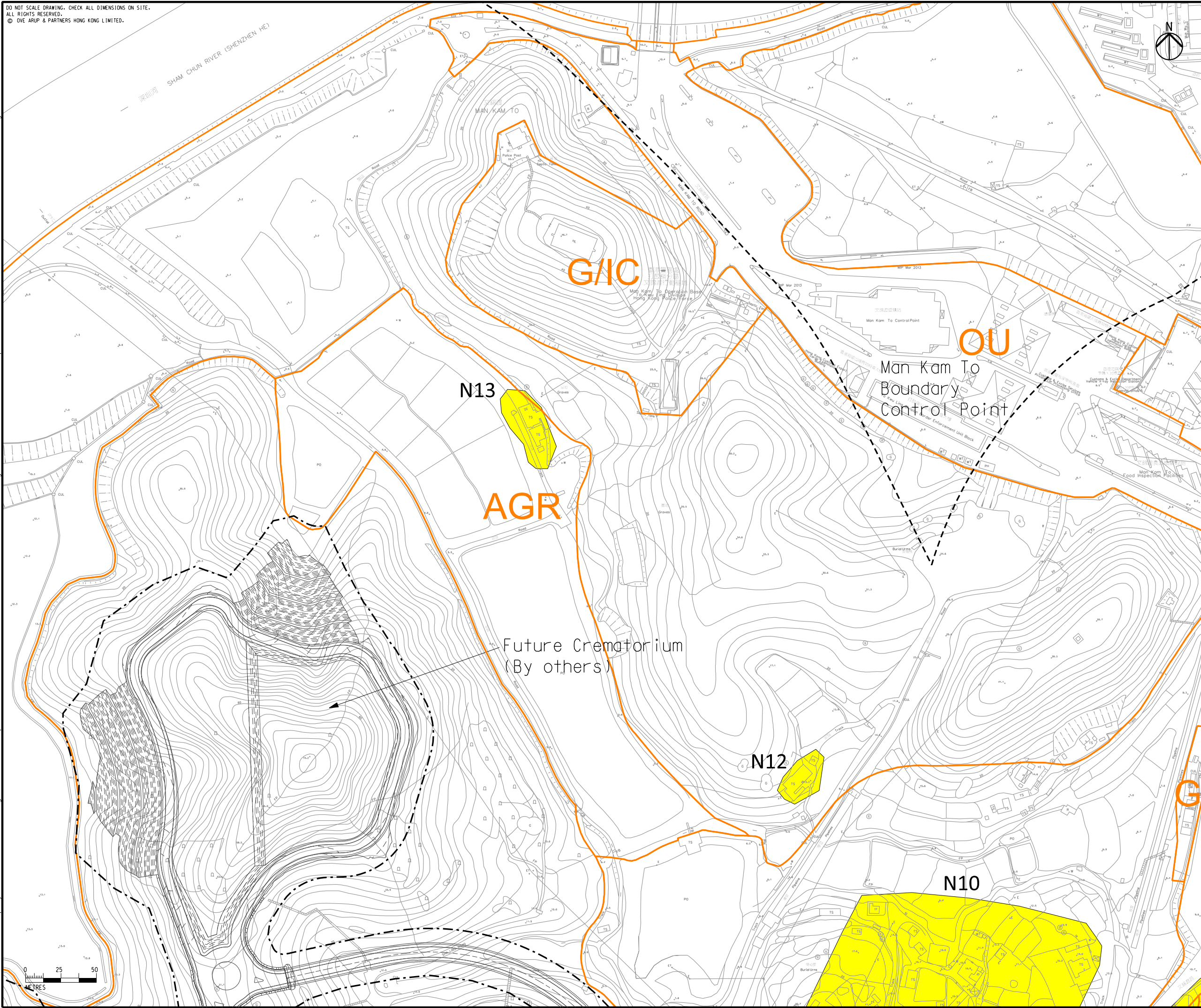
COPYRIGHT RESERVED



土木工程拓展署
 Civil Engineering and Development Department

DO NOT SCALE DRAWING. CHECK ALL DIMENSIONS ON SITE.
ALL RIGHTS RESERVED.
© DVE ARUP & PARTNERS HONG KONG LIMITED.

Printed by : 2/29/2016
Filename : G:\env\project\231448\13 Drawing Deliverables\Reports\015 EIA\20160229 Revised FinalEIA_v1\Ch 5 Noise\Figure 5.4.5 - Locations of Representative Noise Sensitive Receivers (Sheet 5 of 8).dgn



Legend

- Project Boundary
- 300m Assessment Area
- Area with Representative Noise Sensitive Use

Outline Zoning Plan
(Ref: Fu Tai Au & Sha Ling OZP (S/NE-FTA/14) and Man Kam To OZP (S/NE-MKT/1) & (S/NE-MKT/2))

- Agriculture
- Conservation Area
- Government/ Institution/ Community
- Green Belt
- Other Specified Used
- Open Storage
- Undetermined
- Village Type Development
- Road

F	SIXTH ISSUE	GL	02/16
E	FIFTH ISSUE	GL	12/15
D	FOURTH ISSUE	GL	10/15
C	THIRD ISSUE	GL	02/15
Rev	Description	By	Date

Consultant
ARUP

Contract No. and Title:
Agreement No. CE 1/2013(CE)
Site Formation and Associated Infrastructural Works for Development of Columbarium, Crematorium and Related Facilities at Sandy Ridge Cemetery - Design and Construction

Drawing title
Locations of Representative Noise Sensitive Receivers (Sheet 5 of 8)

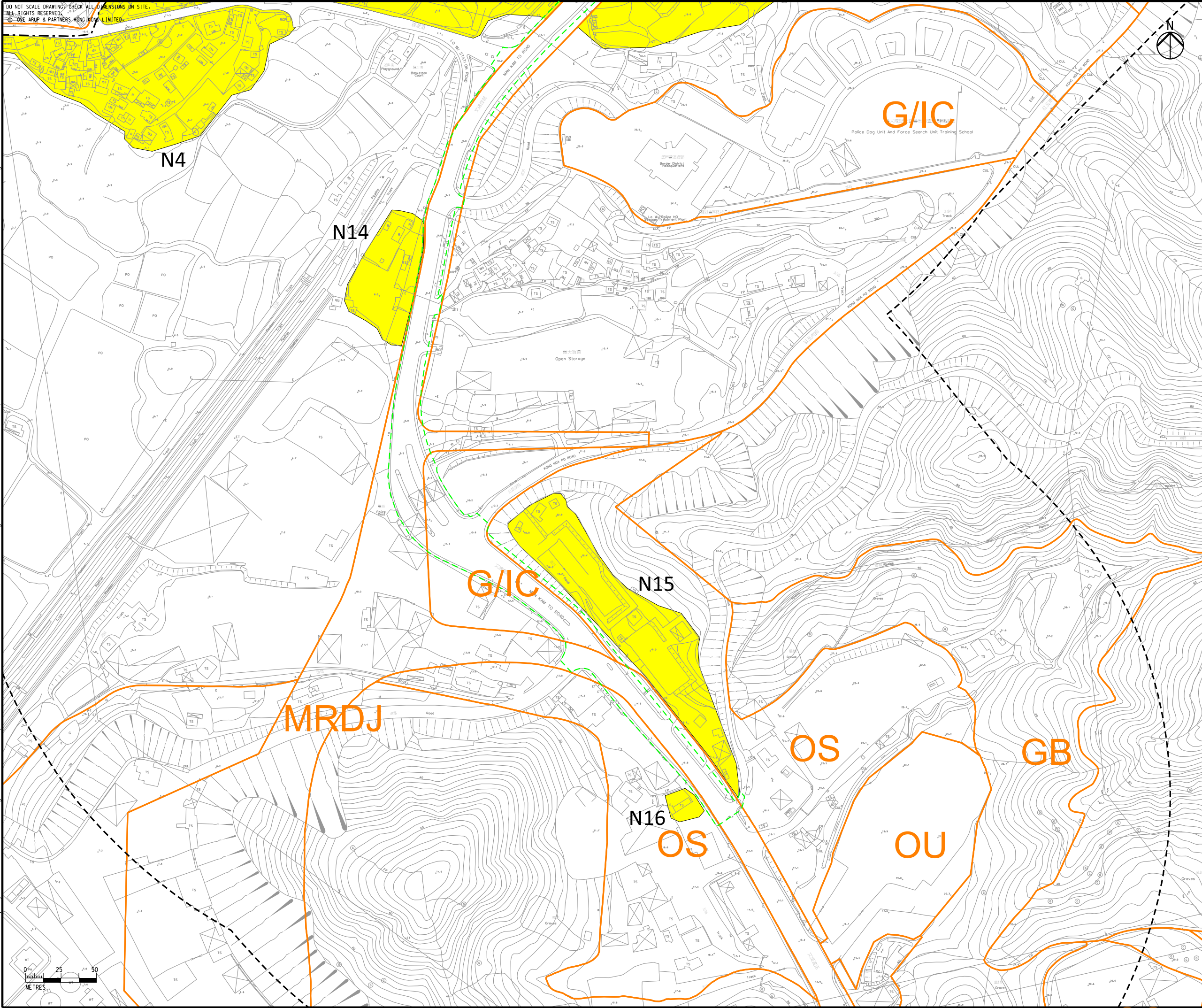
Drawing no. Figure 5.4.5		Rev. F	
Drawn GL	Date 02/16	Checked EL	Approved ST
Scale 1:2500 @A3		Status PRELIMINARY	

COPYRIGHT RESERVED



DO NOT SCALE DRAWING. CHECK ALL DIMENSIONS ON SITE.
 ALL RIGHTS RESERVED.
 © ARUP & PARTNERS HONG KONG LIMITED.

Printed by : 1/22/2016
 Filename : G:\env\project\2314448\13 Drawing Deliverables\Reports\015 EIA\20151203 Final EIA\Ch 5 Noise\Figure 5.4.6 - Locations of Representative Noise Sensitive Receivers (Sheet 6 of 8).dgn



Legend

- Project Boundary
- Utilities Construction
- 300m Assessment Area
- Area with Representative Noise Sensitive Use

Outline Zoning Plan
 (Ref: Fu Tei Au & Sha Ling OZP (S/NE-FTA/14) and Man Kam To OZP (S/NE-MKT/1) & (S/NE-MKT/2))

- AGR Agriculture
- CA Conservation Area
- G/IC Government/ Institution/ Community
- GB Green Belt
- OU Other Specified Used
- OS Open Storage
- U Undetermined
- V Village Type Development
- MRDJ Road

D	FOURTH ISSUE	GL	12/15
C	THIRD ISSUE	GL	10/15
B	SECOND ISSUE	GL	11/14
A	FIRST ISSUE	KY	08/14
Rev	Description	By	Date

Consultant
ARUP

Contract No. and Title:
 Agreement No. CE 1/2013(CE)
 Site Formation and Associated Infrastructural Works for Development of Columbarium, Crematorium and Related Facilities at Sandy Ridge Cemetery - Design and Construction

Drawing title
 Locations of Representative Noise Sensitive Receivers (Sheet 6 of 8)

Drawing no. Figure 5.4.6		Rev. D	
Drawn GL	Date 12/15	Checked EL	Approved ST
Scale 1:2500 @A3		Status PRELIMINARY	

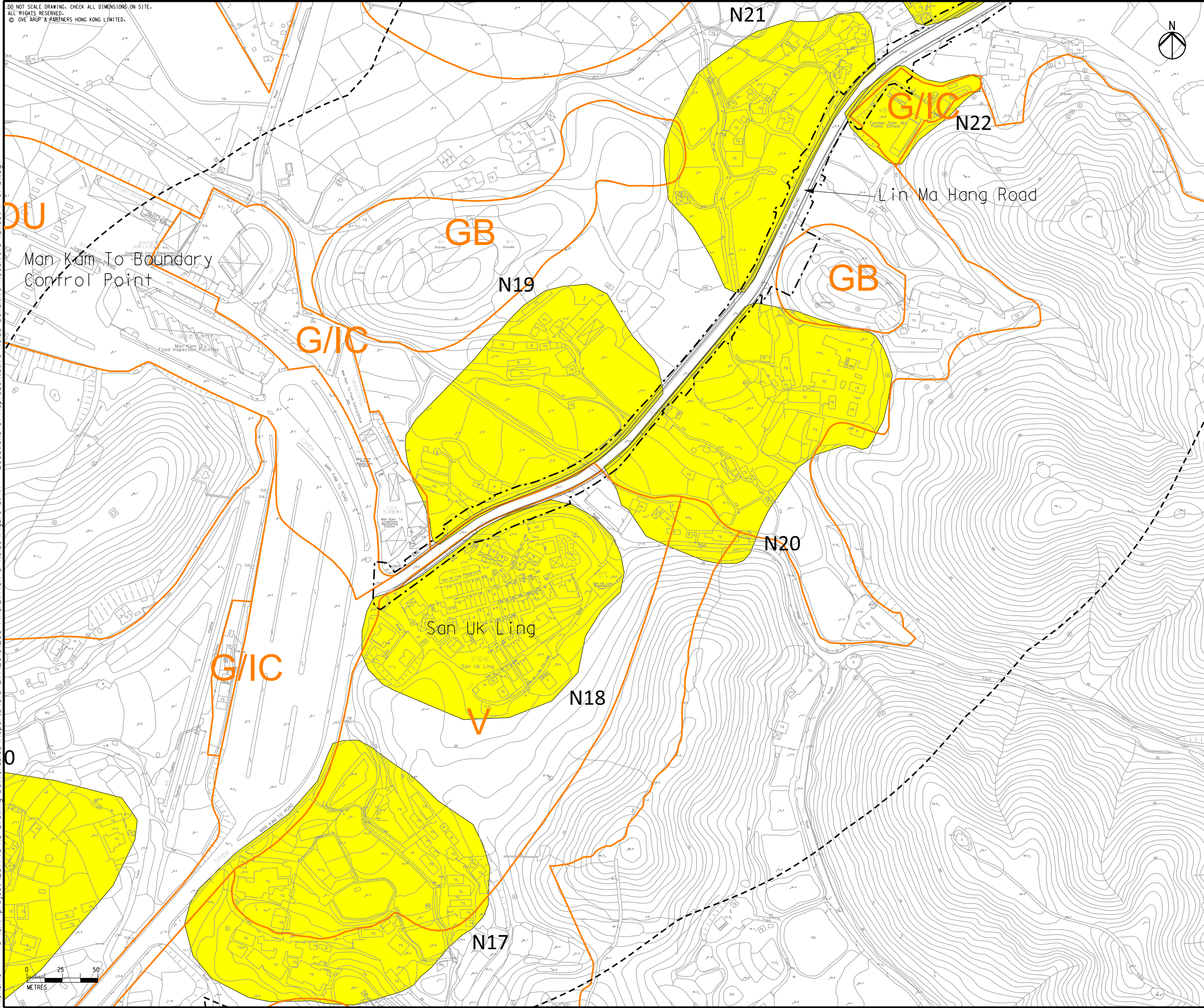
COPYRIGHT RESERVED



土木工程拓展署
 Civil Engineering and Development Department

DO NOT SCALE DRAWING. CHECK ALL DIMENSIONS ON SITE.
 ALL RIGHTS RESERVED.
 © OVE ARUP & PARTNERS HONG KONG LIMITED.

Printed by : 1/22/2016
 Filename : G:\env\project\231448\13 Drawing Deliverables\Reports\015 EIA\20151203 Final EIA\Ch 5 Noise\Figure 5.4.7 - Locations of Representative Noise Sensitive Receivers (Sheet 7 of 8).dgn



Legend

- Project Boundary
- 300m Assessment Area
- Area with Representative Noise Sensitive Use

Outline Zoning Plan
 (Ref: Fu Tai Au & Sha Ling OZP (S/NE-FTA/14) and Man Kam To OZP (S/NE-MKT/1) & (S/NE-MKT/2))

- AGR Agriculture
- CA Conservation Area
- G/IC Government/ Institution/ Community
- GB Green Belt
- OU Other Specified Used
- OS Open Storage
- U Undetermined
- V Village Type Development
- MRDJ Road

E	FIFTH ISSUE	GL	12/15
D	FOURTH ISSUE	GL	10/15
C	THIRD ISSUE	GL	02/15
B	SECOND ISSUE	GL	11/14
Rev	Description	By	Date

Consultant
ARUP

Contract No. and Title:
 Agreement No. CE 1/2013(CE)
 Site Formation and Associated Infrastructural Works for Development of Columbarium, Crematorium and Related Facilities at Sandy Ridge Cemetery - Design and Construction

Drawing title
 Locations of Representative Noise Sensitive Receivers (Sheet 7 of 8)

Drawing no. Figure 5.4.7		Rev. E	
Drawn GL	Date 12/15	Checked EL	Approved ST
Scale 1:2500 @A3		Status PRELIMINARY	

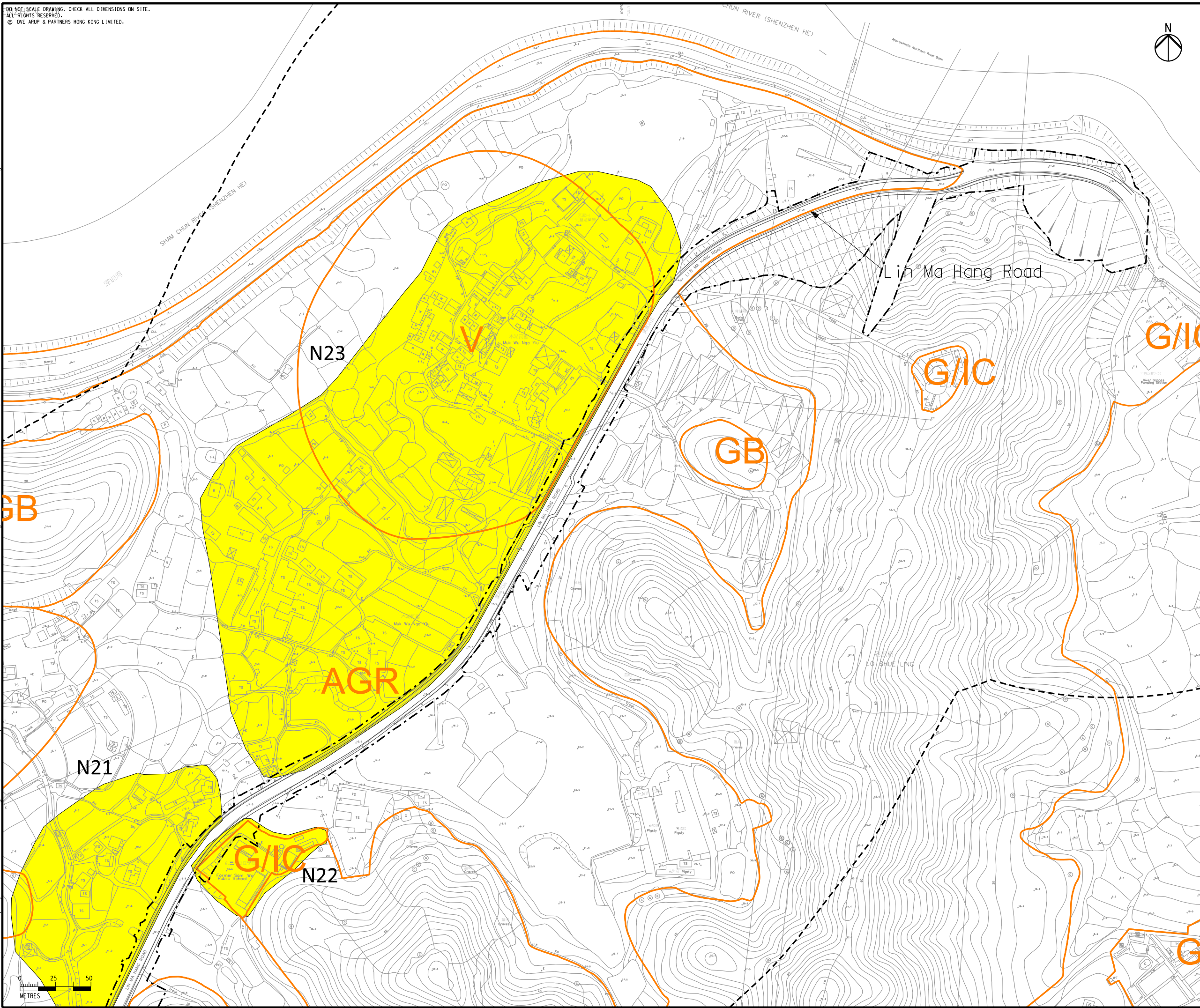
COPYRIGHT RESERVED



土木工程拓展署
 Civil Engineering and Development Department

DO NOT SCALE DRAWING. CHECK ALL DIMENSIONS ON SITE.
 ALL RIGHTS RESERVED.
 © OVE ARUP & PARTNERS HONG KONG LIMITED.

Printed by : 1/22/2016
 Filename : G:\env\project\231448\13 Drawing Deliverables\Reports\015 EIA\20151203 Final EIA\Ch 5 Noise\Figure 5.4.8 - Locations of Representative Noise Sensitive Receivers (Sheet 8 of 8).dgn



Legend

- Project Boundary
- 300m Assessment Area
- Area with Representative Noise Sensitive Use

Outline Zoning Plan
 (Ref: Fu Tei Au & Sha Ling OZP (S/NE-FTA/14) and Man Kam To OZP (S/NE-MKT/1) & (S/NE-MKT/2))

- AGR Agriculture
- CA Conservation Area
- G/IC Government/ Institution/ Community
- GB Green Belt
- OU Other Specified Used
- OS Open Storage
- U Undetermined
- V Village Type Development
- MRDJ Road

D	FOURTH ISSUE	GL	12/15
C	THIRD ISSUE	GL	10/15
B	SECOND ISSUE	GL	11/14
A	FIRST ISSUE	KY	08/14
Rev	Description	By	Date

Consultant
ARUP

Contract No. and Title:
 Agreement No. CE 1/2013(CE)
 Site Formation and Associated Infrastructural Works for Development of Columbarium, Crematorium and Related Facilities at Sandy Ridge Cemetery - Design and Construction

Drawing title
 Locations of Representative Noise Sensitive Receivers (Sheet 8 of 8)

Drawing no.	Figure 5.4.8	Rev.	D
Drawn	GL	Date	12/15
Checked	EL	Approved	ST
Scale	1:2500 @A3	Status	PRELIMINARY

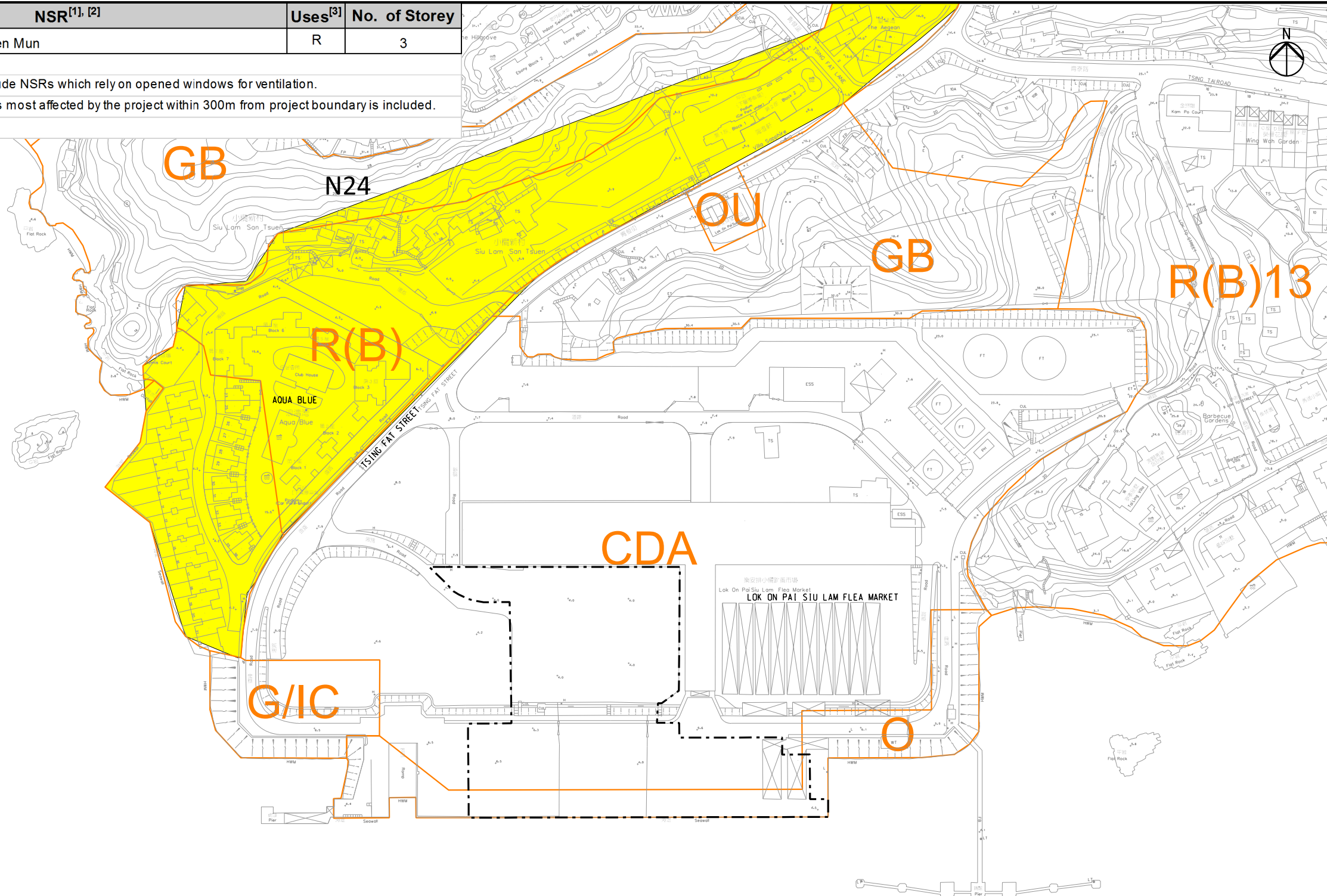
COPYRIGHT RESERVED



土木工程拓展署
 Civil Engineering and Development Department

No.	NSR ^{[1], [2]}	Uses ^[3]	No. of Storey
N24	Aqua Blue Block 36, Tuen Mun	R	3

Note:
 [1] The assessment will only include NSRs which rely on opened windows for ventilation.
 [2] The first layer of NSRs which is most affected by the project within 300m from project boundary is included.
 [3] R – Residential Premises.



- Legend
- Barging Point Boundary
 - Area with Representative Noise Sensitive Use

Outline Zoning Plan
 (Ref: TUEN MUN OZP (S/TM/33 - Tuen Mun)

- CDA Comprehensive Development Area
- G/IC Government/ Institution/ Community
- GB Green Belt
- OU Other Specified Uses
- O Open Space
- R(B) Residential (Group B)

Rev	Description	By	Date
B	SECOND ISSUE	GL	03/16
A	FIRST ISSUE	KY	10/15

Consultant
ARUP

Contract No. and Title:
 Agreement No. CE 1/2013(CE)
 Site Formation and Associated Infrastructural Works for Development of Columbarium, Crematorium and Related Facilities at Sandy Ridge Cemetery - Design and Construction

Drawing title
 Location of Representative Noise Sensitive Receiver (Barging Point)

Drawing no. Figure 5.4.9		Rev. B	
Drawn GL	Date 03/16	Checked EL	Approved ST
Scale 1:2500 @A3		Status PRELIMINARY	

COPYRIGHT RESERVED



土木工程拓展署
 Civil Engineering and Development Department

Printed by : 3/1/2016
 Filename : G:\env\project\2314448\13 Drawing Deliverables\Reports\015 EIA\20160229 Revised FinalEIA_v1\Ch 5 Noise\Figure 5.4.9 - Locations of Representative Noise Sensitive Receivers (Barging Point).dgn

