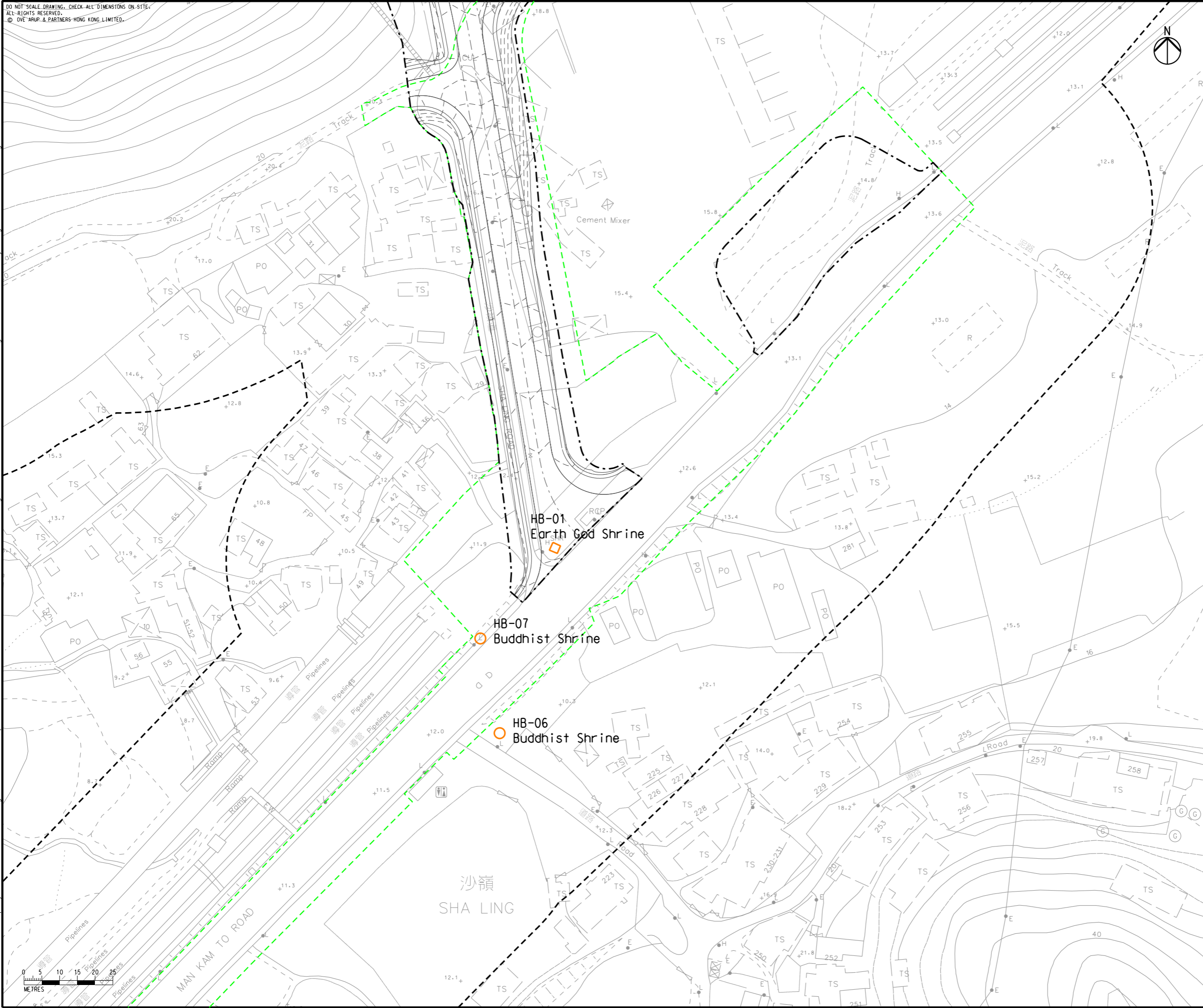






DO NOT SCALE DRAWING. CHECK ALL DIMENSIONS ON-SITE.
 ALL RIGHTS RESERVED.
 © OVE ARUP & PARTNERS HONG KONG LIMITED.

Printed by : 2/29/2016
 Filename : G:\env\project\231448\13 Drawing Deliverables\Reports\018 EM&A Manual\20160226 Revised Final_v1\Figure 14.1.3 - Locations of Built Heritage Resources - Sandy Ridge (Sheet 3 of 7).dgn



Legend

-  Project Boundary
-  Utilities Construction
-  50m Assessment Boundary
-  Built Heritage

F	SIXTH ISSUE	GL	02/16
E	FIFTH ISSUE	GL	12/15
D	FOURTH ISSUE	GL	10/15
C	THIRD ISSUE	GL	01/15
Rev	Description	By	Date

Consultant
ARUP

Contract No. and Title:
 Agreement No. CE 1/2013(CE)
 Site Formation and Associated
 Infrastructural Works for Development
 of Columbarium, Crematorium and
 Related Facilities at Sandy Ridge
 Cemetery - Design and Construction

Drawing title
**Locations of Built Heritage
 Resources - Sandy Ridge
 (Sheet 3 of 7)**

Drawing no. Figure 14.1.3		Rev. F	
Drawn GL	Date 02/16	Checked EL	Approved ST
Scale 1:1000 @A3		Status PRELIMINARY	

COPYRIGHT RESERVED



土木工程拓展署
 Civil Engineering and
 Development Department