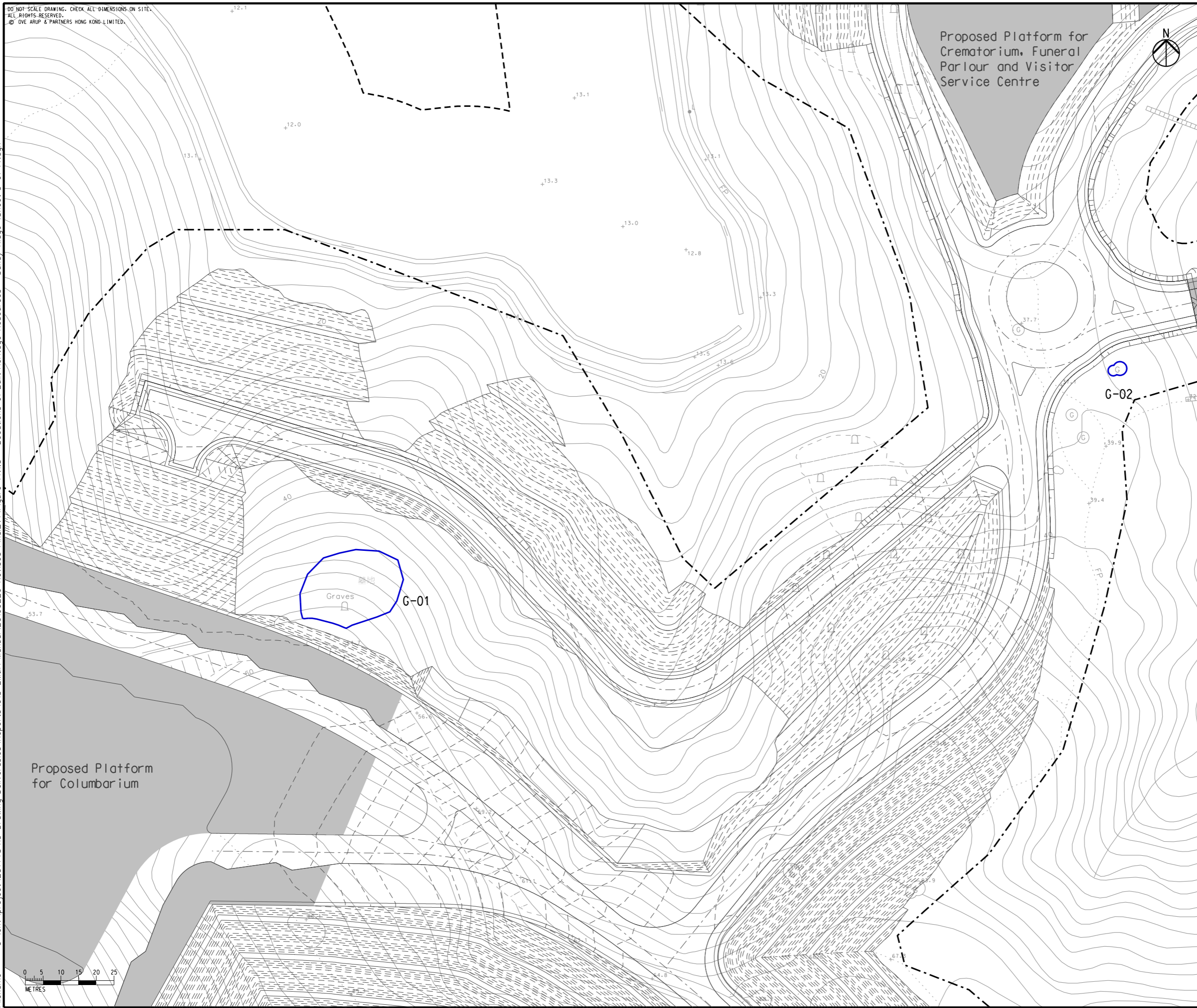





DO NOT SCALE DRAWING. CHECK ALL DIMENSIONS ON SITE.
 ALL RIGHTS RESERVED.
 © OVE ARUP & PARTNERS HONG KONG LIMITED.

Printed by : 2/29/2016
 Filename : G:\env\project\2314448\13 Drawing Deliverables\Reports\018 EM&A Manual\20160226 Revised Final_v1\Figure 14.1.5 - Locations of Built Heritage Resources - Sandy Ridge (Sheet 5 of 7).dgn



Legend

-  Project Boundary
-  50m Assessment Boundary
-  Historical Clan Grave

F	SIXTH ISSUE	GL	02/16
E	FIFTH ISSUE	GL	01/16
D	FOURTH ISSUE	GL	12/15
C	THIRD ISSUE	GL	10/15
Rev	Description	By	Date


Consultant
ARUP

Contract No. and Title:
 Agreement No. CE 1/2013(CE)
 Site Formation and Associated
 Infrastructural Works for Development
 of Columbarium, Crematorium and
 Related Facilities at Sandy Ridge
 Cemetery - Design and Construction

Drawing title
 Locations of Built Heritage
 Resources - Sandy Ridge
 (Sheet 5 of 7)

Drawing no. Figure 14.1.5		Rev. F	
Drawn GL	Date 02/16	Checked EL	Approved ST
Scale 1:1000 @A3		Status PRELIMINARY	

COPYRIGHT RESERVED



土木工程拓展署
 Civil Engineering and
 Development Department

