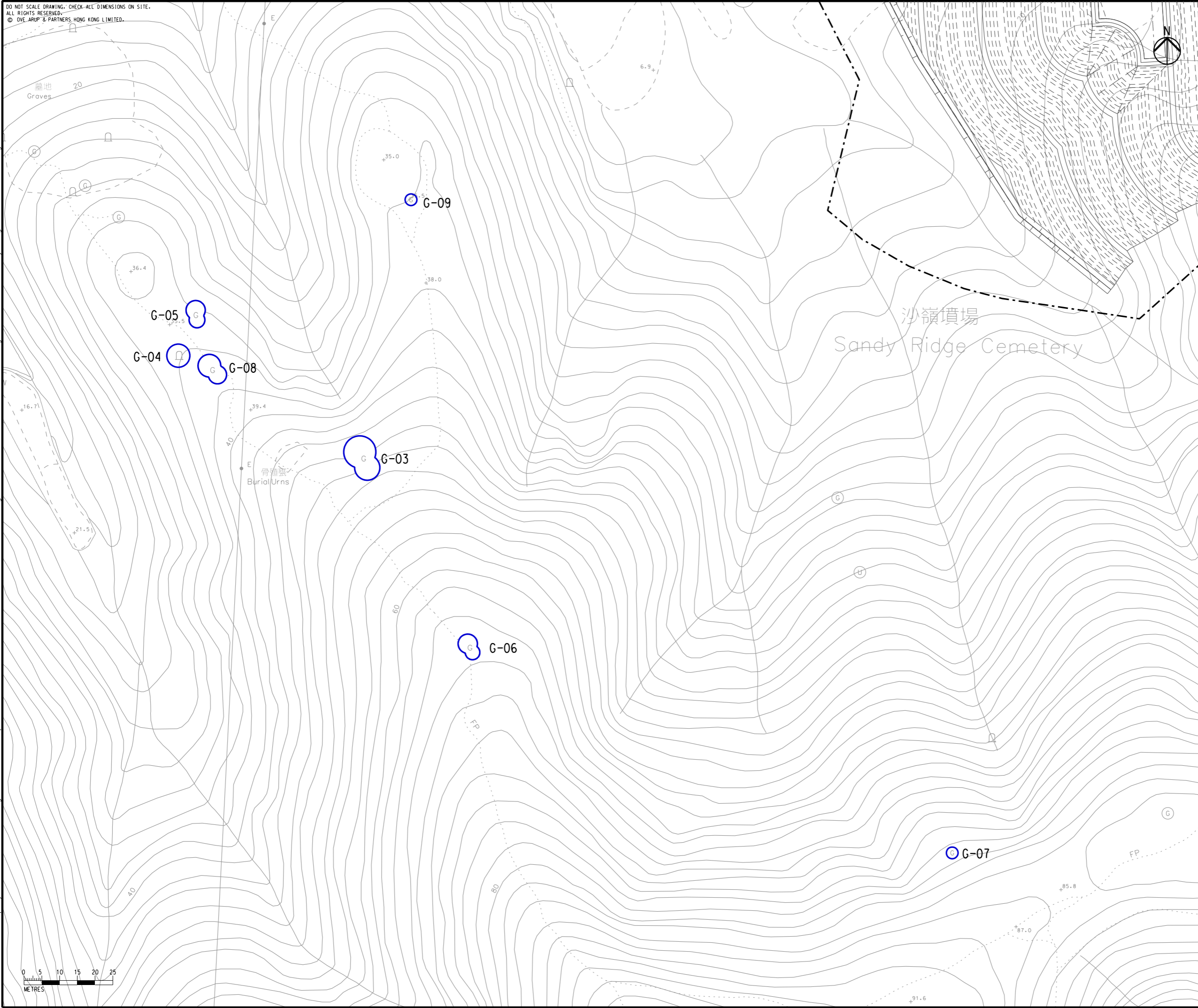





DO NOT SCALE DRAWING. CHECK ALL DIMENSIONS ON SITE.  
 ALL RIGHTS RESERVED.  
 © DVE ARUP & PARTNERS HONG KONG LIMITED.

Printed by : 2/29/2016  
 Filename : G:\env\project\231448\13 Drawing Deliverables\Reports\018 EM&A Manual\20160226 Revised Final\_v1\Figure 14.1.6 - Locations of Built Heritage Resources - Sandy Ridge (Sheet 6 of 7).dgn



Legend

-  Project Boundary
-  50m Assessment Boundary
-  Historical Clan Grave

Rev	Description	By	Date
E	FIFTH ISSUE	GL	02/16
D	FOURTH ISSUE	GL	12/15
C	THIRD ISSUE	GL	10/15
B	SECOND ISSUE	GL	11/14

Consultant  
**ARUP**

Contract No. and Title:  
 Agreement No. CE 1/2013(CE)  
 Site Formation and Associated  
 Infrastructural Works for Development  
 of Columbarium, Crematorium and  
 Related Facilities at Sandy Ridge  
 Cemetery - Design and Construction

Drawing title  
**Locations of Built Heritage  
 Resources - Sandy Ridge  
 (Sheet 6 of 7)**

Drawing no. <b>Figure 14.1.6</b>		Rev. <b>E</b>	
Drawn GL	Date 02/16	Checked EL	Approved ST
Scale 1:1000 @A3		Status <b>PRELIMINARY</b>	

COPYRIGHT RESERVED



土木工程拓展署  
 Civil Engineering and  
 Development Department