





Legend

-  Proposed Road Network
-  5m Absorptive Noise Barrier
-  Low Noise Surfacing Materials
-  Representative Noise Sensitive Receivers (Road Traffic Noise)

E	FIFTH ISSUE	GL	12/15
D	FOURTH ISSUE	GL	10/15
C	THIRD ISSUE	GL	02/15
B	SECOND ISSUE	GL	11/14
Rev	Description	By	Date

Consultant  
**ARUP**

Contract No. and Title:  
Agreement No. CE 1/2013(CE)  
Site Formation and Associated  
Infrastructural Works for Development  
of Columbarium, Crematorium and  
Related Facilities at Sandy Ridge  
Cemetery - Design and Construction

Drawing title  
**Extents and Locations of  
Noise Mitigation Measures  
(for Planned  
Representative NSRs)  
(Sheet 2 of 2)**

Drawing no. <b>Figure 6.1.5</b>		Rev. <b>E</b>	
Drawn GL	Date 12/15	Checked EL	Approved ST
Scale 1:2000 @A3		Status <b>PRELIMINARY</b>	

COPYRIGHT RESERVED



土木工程拓展署  
Civil Engineering and  
Development Department

Mitigation Measure ID	Location	Type of Mitigation Measures <sup>[1]</sup>
MM12	Along Lin Ma Hang Road near Muk Wu Nga Yiu <sup>[2]</sup>	Approx. 36m long, 5m high ANB
MM13	Along Lin Ma Hang Road near Muk Wu Nga Yiu <sup>[2]</sup>	Approx. 47m long, 5m high ANB
MM14	Along Lin Ma Hang Road near Muk Wu Nga Yiu <sup>[2]</sup>	Approx. 31m long, 5m high ANB
MM15	Along Lin Ma Hang Road near Muk Wu Nga Yiu <sup>[2]</sup>	Approx. 31m long, 5m high ANB
MM16	Along Lin Ma Hang Road near Muk Wu Nga Yiu <sup>[2]</sup>	Approx. 41m long, 5m high ANB
MM17	Along Lin Ma Hang Road near Muk Wu Nga Yiu <sup>[2]</sup>	Approx. 340m long, Low Noise Surfacing Materials

Note:  
[1] ANB – Absorptive noise barrier.  
[2] Planned NSRs are assigned within the "V" zone in Muk Wu Nga Yiu.

