

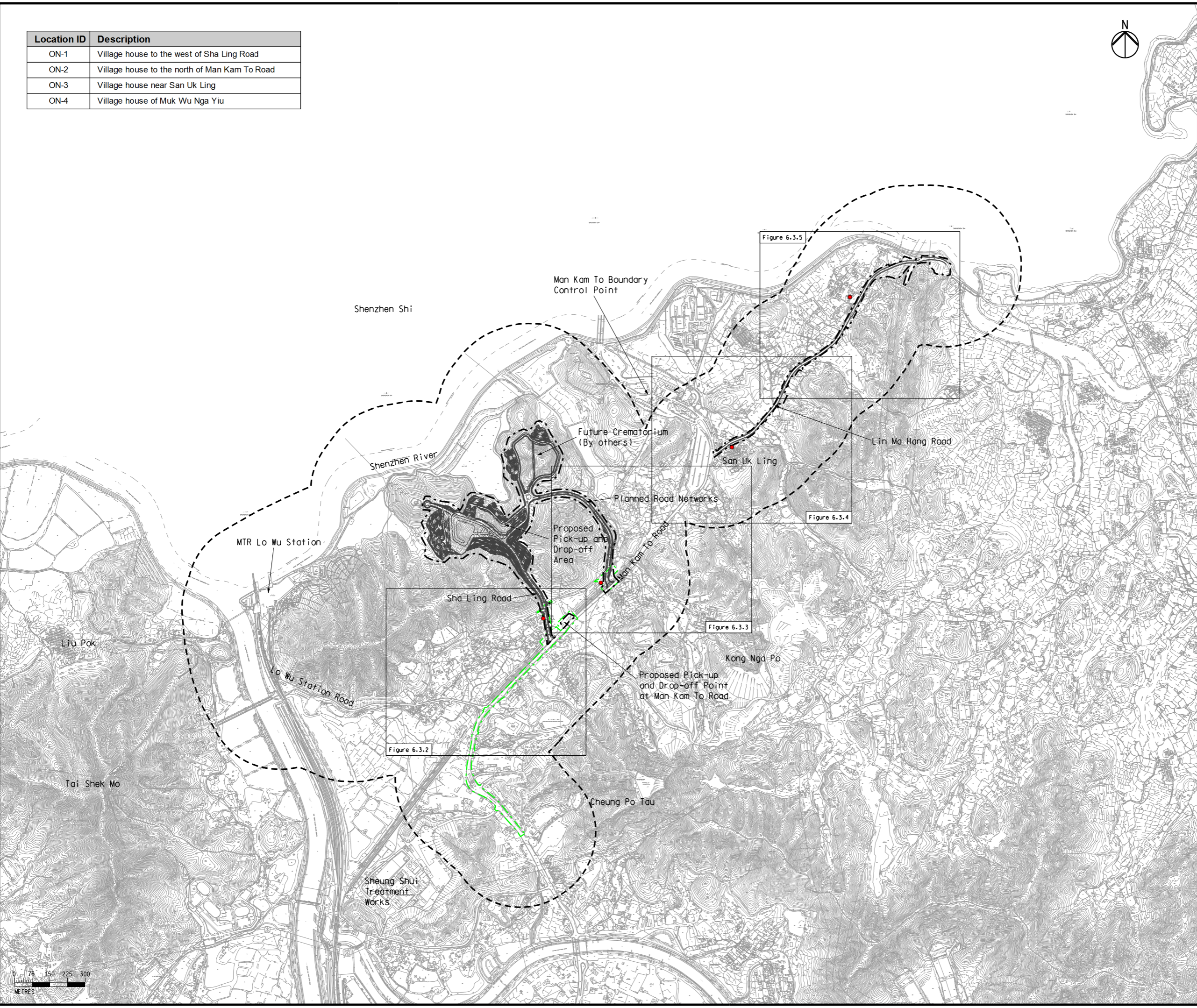
Location ID	Description
ON-1	Village house to the west of Sha Ling Road
ON-2	Village house to the north of Man Kam To Road
ON-3	Village house near San Uk Ling
ON-4	Village house of Muk Wu Nga Yiu



Legend

	Project Boundary
	Utilities Construction
	300m Assessment Area
	Proposed Road Traffic Noise Monitoring Locations

Printed by : 2/29/2016
 Filename : G:\env\project\2314448\13 Drawing Deliverables\Reports\018 EM&A Manual\20160226 Revised Final_v1\Figure 6.3.1 - Locations of Proposed Road Traffic Noise Monitoring (Sheet 1 of 5).dgn



F	SIXTH ISSUE	GL	02/16
E	FIFTH ISSUE	GL	01/16
D	FOURTH ISSUE	GL	12/15
C	THIRD ISSUE	GL	10/15
Rev	Description	By	Date

Consultant
ARUP

Contract No. and Title:
 Agreement No. CE 1/2013(CE)
 Site Formation and Associated Infrastructural Works for Development of Columbarium, Crematorium and Related Facilities at Sandy Ridge Cemetery - Design and Construction

Drawing title
Locations of Proposed Road Traffic Noise Monitoring (Sheet 1 of 5)

Drawing no. Figure 6.3.1		Rev. F	
Drawn GL	Date 02/16	Checked EL	Approved ST
Scale AS SHOWN		Status PRELIMINARY	

COPYRIGHT RESERVED

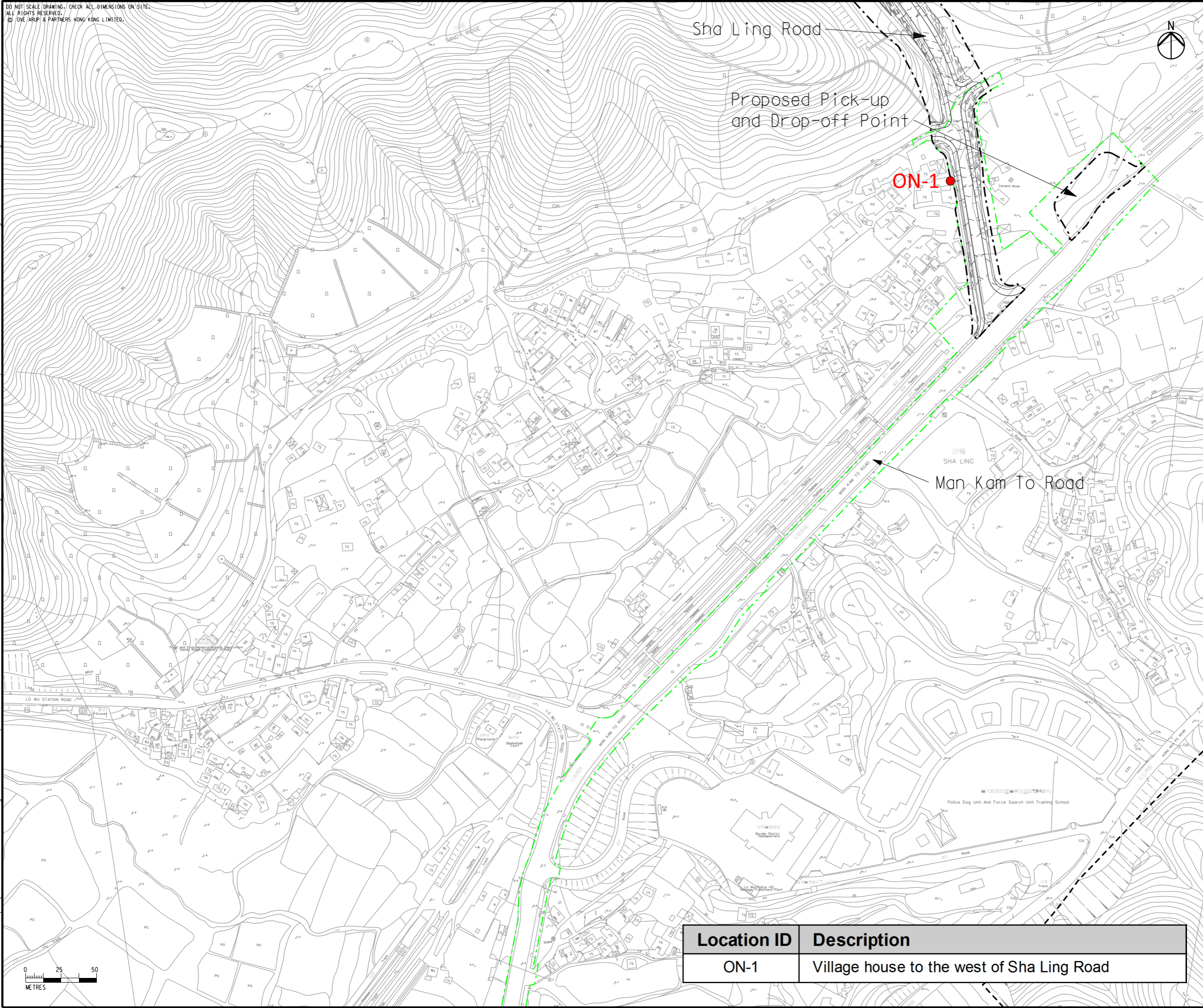


土木工程拓展署
 Civil Engineering and Development Department



DO NOT SCALE DRAWING. CHECK ALL DIMENSIONS ON SITE.
 ALL RIGHTS RESERVED.
 © 2016 ARUP & PARTNERS HONG KONG LIMITED.

Printed by : 2/29/2016
 Filename : G:\env\project\231448\13 Drawing Deliverables\Reports\018 EM&A Manual\20160226 Revised Final_v1\Figure 6.3.2 - Locations of Proposed Road Traffic Noise Monitoring (Sheet 2 of 5).dgn



Legend

- Project Boundary
- Utilities Construction
- 300m Assessment Area
- Proposed Road Traffic Noise Monitoring Locations

Rev	Description	By	Date
E	FIFTH ISSUE	GL	02/16
D	FOURTH ISSUE	GL	12/15
C	THIRD ISSUE	GL	10/15
B	SECOND ISSUE	GL	02/15

Consultant
ARUP

Contract No. and Title:
 Agreement No. CE 1/2013(CE)
 Site Formation and Associated
 Infrastructural Works for Development
 of Columbarium, Crematorium and
 Related Facilities at Sandy Ridge
 Cemetery - Design and Construction

Drawing title
**Locations of Proposed
 Road Traffic Noise
 Monitoring
 (Sheet 2 of 5)**

Drawing no. Figure 6.3.2		Rev. E	
Drawn GL	Date 02/16	Checked EL	Approved ST
Scale 1:2500 @A3		Status PRELIMINARY	

COPYRIGHT RESERVED



土木工程拓展署
 Civil Engineering and
 Development Department

Location ID	Description
ON-1	Village house to the west of Sha Ling Road

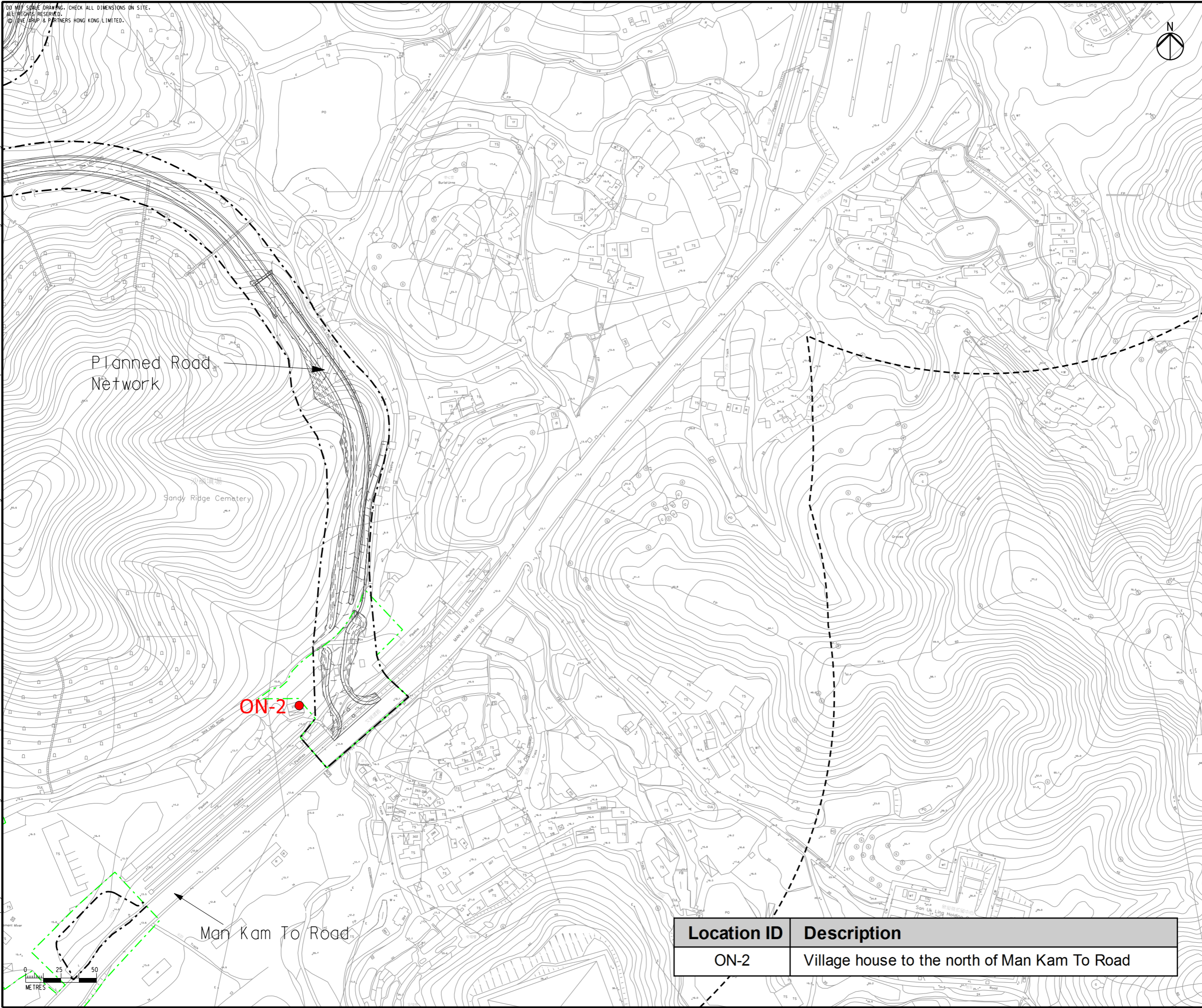
DO NOT SCALE DRAWING. CHECK ALL DIMENSIONS ON SITE.
 ALL RIGHTS RESERVED.
 © 2016 ARUP & PARTNERS HONG KONG LIMITED.



Legend

- Project Boundary
- Utilities Construction
- 300m Assessment Area
- Proposed Road Traffic Noise Monitoring Locations

Printed by : 2/29/2016
 Filename : G:\env\project\2.314448\13 Drawing Deliverables\Reports\018 EM&A Manual\20160226 Revised Final_v1\Figure 6.3.3 - Locations of Proposed Road Traffic Noise Monitoring (Sheet 3 of 5).dgn



E	FIFTH ISSUE	GL	02/16
D	FOURTH ISSUE	GL	12/15
C	THIRD ISSUE	GL	10/15
B	SECOND ISSUE	GL	02/15
Rev	Description	By	Date

Consultant
ARUP

Contract No. and Title:
 Agreement No. CE 1/2013(CE)
 Site Formation and Associated
 Infrastructural Works for Development
 of Columbarium, Crematorium and
 Related Facilities at Sandy Ridge
 Cemetery - Design and Construction

Drawing title
**Locations of Proposed
 Road Traffic Noise
 Monitoring
 (Sheet 3 of 4)**

Drawing no. Figure 6.3.3		Rev. E	
Drawn GL	Date 02/16	Checked EL	Approved ST
Scale 1:2500 @A3		Status PRELIMINARY	

COPYRIGHT RESERVED

土木工程拓展署
 Civil Engineering and
 Development Department

Location ID	Description
ON-2	Village house to the north of Man Kam To Road

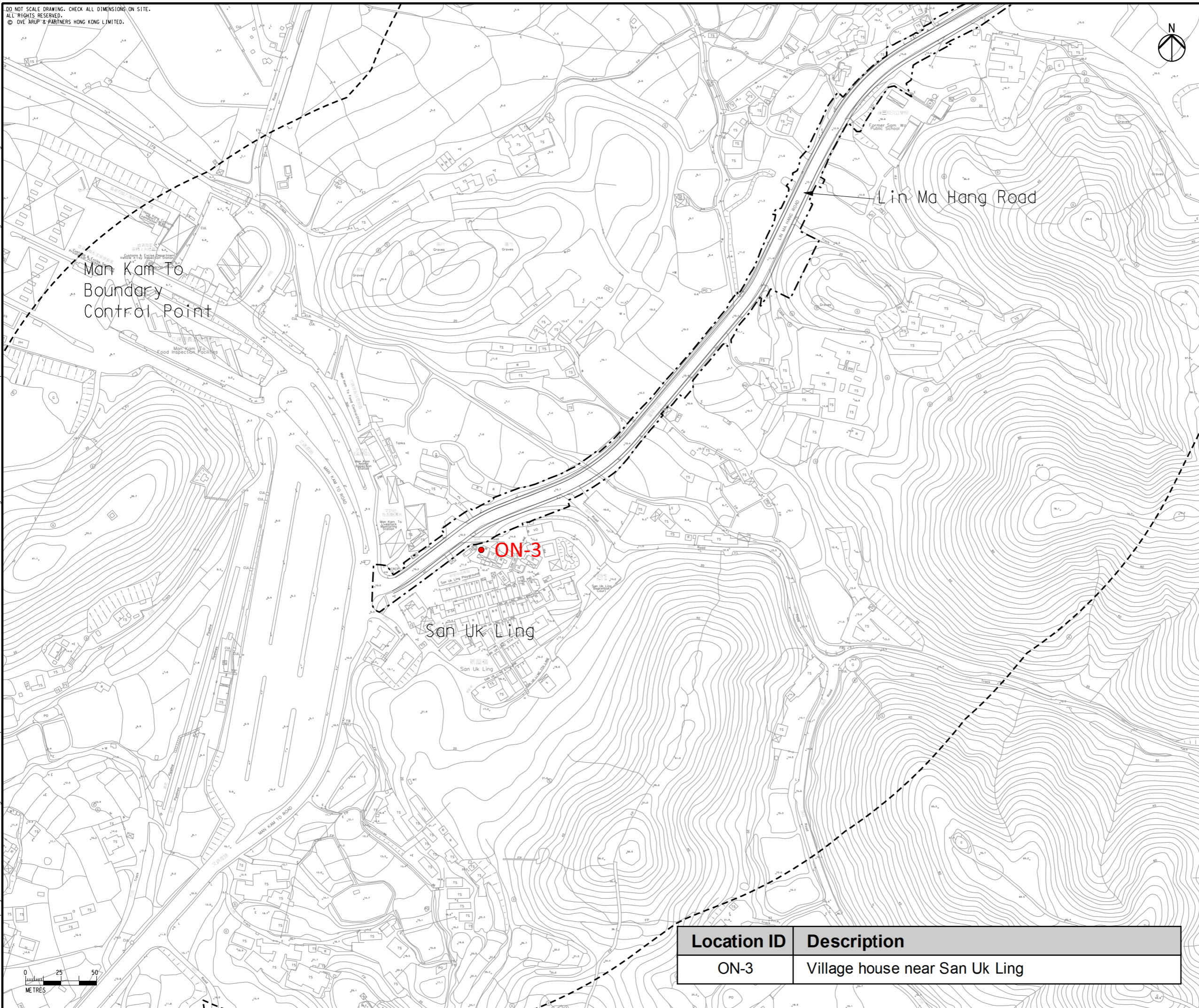
DO NOT SCALE DRAWING. CHECK ALL DIMENSIONS ON SITE.
ALL RIGHTS RESERVED.
© OVE ARUP & PARTNERS HONG KONG LIMITED.



Legend

- Project Boundary
- 300m Assessment Area
- Proposed Road Traffic Noise Monitoring Locations

Printed by : 2/29/2016
Filename : G:\env\project\231448\13 Drawing Deliverables\Reports\018 EM&A Manual\20160226 Revised Final_v1\Figure 6.3.4 - Locations of Proposed Road Traffic Noise Monitoring (Sheet 4 of 5).dgn



E	FIFTH ISSUE	GL	02/16
D	FOURTH ISSUE	GL	12/15
C	THIRD ISSUE	GL	10/15
B	SECOND ISSUE	GL	02/15
Rev	Description	By	Date

Consultant
ARUP

Contract No. and Title:
Agreement No. CE 1/2013(CE)
Site Formation and Associated
Infrastructural Works for Development
of Columbarium, Crematorium and
Related Facilities at Sandy Ridge
Cemetery - Design and Construction

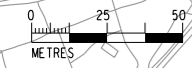
Drawing title
**Locations of Proposed
Road Traffic Noise
Monitoring
(Sheet 4 of 5)**

Drawing no. Figure 6.3.4		Rev. E	
Drawn GL	Date 02/16	Checked EL	Approved ST
Scale 1:2500 @A3		Status PRELIMINARY	

COPYRIGHT RESERVED

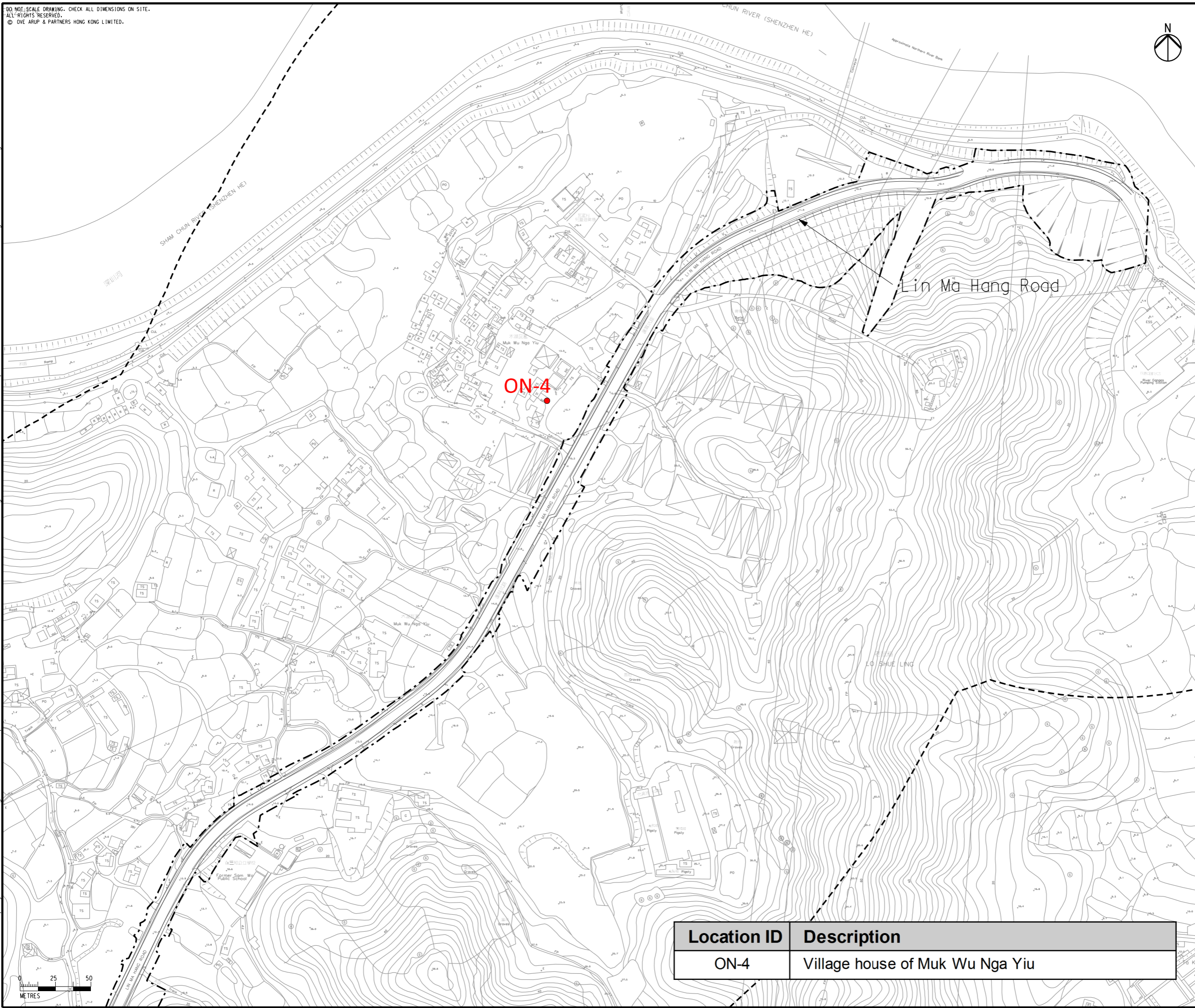
土木工程拓展署
Civil Engineering and
Development Department

Location ID	Description
ON-3	Village house near San Uk Ling



DO NOT SCALE DRAWING. CHECK ALL DIMENSIONS ON SITE.
 ALL RIGHTS RESERVED.
 © OVE ARUP & PARTNERS HONG KONG LIMITED.

Printed by : 2/29/2016
 Filename : G:\env\project\231448\13 Drawing Deliverables\Reports\018 EM&A Manual\20160226 Revised Final_v1\Figure 6.3.5 - Locations of Proposed Road Traffic Noise Monitoring (Sheet 5 of 5).dgn



Legend

- Project Boundary
- 300m Assessment Area
- Proposed Road Traffic Noise Monitoring Locations

Location ID	Description
ON-4	Village house of Muk Wu Nga Yiu

E	FIFTH ISSUE	GL	02/16
D	FOURTH ISSUE	GL	12/15
C	THIRD ISSUE	GL	10/15
B	SECOND ISSUE	GL	02/15
Rev	Description	By	Date

Consultant
ARUP

Contract No. and Title:
 Agreement No. CE 1/2013(CE)
 Site Formation and Associated
 Infrastructural Works for Development
 of Columbarium, Crematorium and
 Related Facilities at Sandy Ridge
 Cemetery - Design and Construction

Drawing title
 Locations of Proposed
 Road Traffic Noise
 Monitoring
 (Sheet 5 of 5)

Drawing no. Figure 6.3.5		Rev. E	
Drawn GL	Date 02/16	Checked EL	Approved ST
Scale 1:2500 @A3		Status PRELIMINARY	

COPYRIGHT RESERVED

土木工程拓展署
 Civil Engineering and
 Development Department