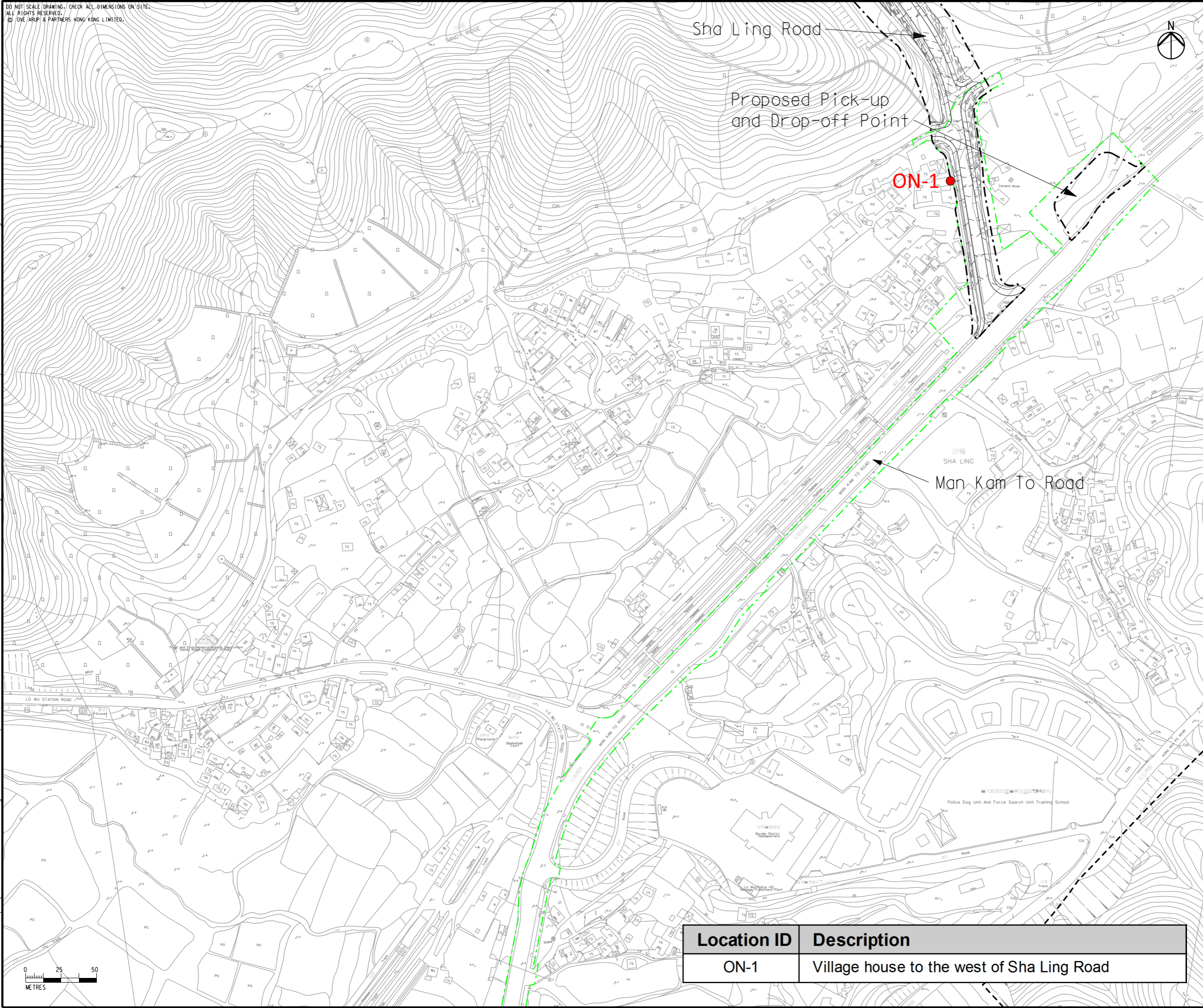






DO NOT SCALE DRAWING. CHECK ALL DIMENSIONS ON SITE.  
 ALL RIGHTS RESERVED.  
 © 2016 ARUP & PARTNERS HONG KONG LIMITED.

Printed by : 2/29/2016  
 Filename : G:\env\project\231448\13 Drawing Deliverables\Reports\018 EM&A Manual\20160226 Revised Final\_v1\Figure 6.3.2 - Locations of Proposed Road Traffic Noise Monitoring (Sheet 2 of 5).dgn



Legend

-  Project Boundary
-  Utilities Construction
-  300m Assessment Area
-  Proposed Road Traffic Noise Monitoring Locations

E	FIFTH ISSUE	GL	02/16
D	FOURTH ISSUE	GL	12/15
C	THIRD ISSUE	GL	10/15
B	SECOND ISSUE	GL	02/15
Rev	Description	By	Date

Consultant  
**ARUP**

Contract No. and Title:  
 Agreement No. CE 1/2013(CE)  
 Site Formation and Associated  
 Infrastructural Works for Development  
 of Columbarium, Crematorium and  
 Related Facilities at Sandy Ridge  
 Cemetery - Design and Construction

Drawing title  
**Locations of Proposed  
 Road Traffic Noise  
 Monitoring  
 (Sheet 2 of 5)**

Drawing no. <b>Figure 6.3.2</b>		Rev. <b>E</b>	
Drawn GL	Date 02/16	Checked EL	Approved ST
Scale 1:2500 @A3		Status <b>PRELIMINARY</b>	

COPYRIGHT RESERVED



土木工程拓展署  
 Civil Engineering and  
 Development Department

Location ID	Description
ON-1	Village house to the west of Sha Ling Road