




LEGEND

-  Trial Pit
-  Drillhole
-  Trial Trench


 FUGRO GEOTECHNICAL SERVICES LTD	PROJECT: Ground Investigation - New Territories West (Term Contract) New Wang Tong River Bridge, Mui Wo	TITLE: Ground Investigation Plan
	JOB REF: 11 0365 03	SCALE: 1:1000
DATE: 1-Feb-2013	WORKS ORDER NO: GE/2012/02.24	FIGURE: 1



Table 1
Summary of Drillhole Results

DRILLHOLE NUMBER	GROUND LEVEL mPD	Depth / Levels / Thickness				
		REMARKS	BEACH DEPOSIT	ALLUVIUM	SAPROLITE	ROCK
	TERMINATION DEPTH m.b.g.l. (mPD)		m.b.g.l. (mPD) m	m.b.g.l. (mPD) m	m.b.g.l. (mPD) m	m.b.g.l. (mPD) m
BH1	+2.96	Vertical	0.00 to 4.00	4.00 to 10.00	10.00 to 26.35	26.35 to 31.90
	31.90 (-28.94)		(+2.96 to -1.04) 4.00	(-1.04 to -7.04) 6.00	(-7.04 to -23.39) 16.35	(-23.39 to -28.94) 5.55
BH2	+3.84	Vertical	0.00 to 4.00	4.00 to 19.10	19.10 to 25.67	25.67 to 31.45
	31.45 (-27.61)		(+3.84 to -0.16) 4.00	(-0.16 to -15.26) 15.10	(-15.26 to -21.83) 6.57	(-21.83 to -27.61) 5.78