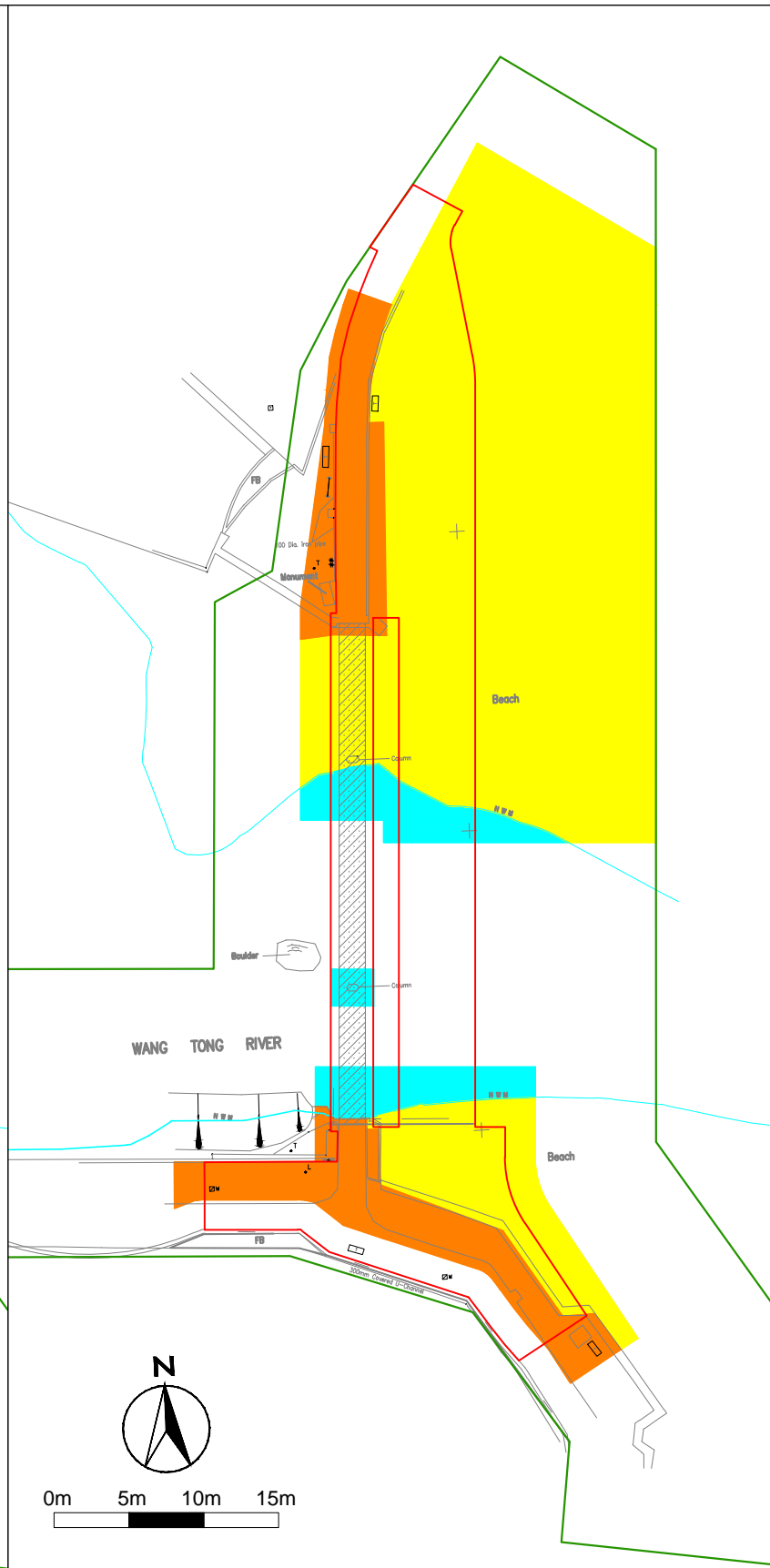
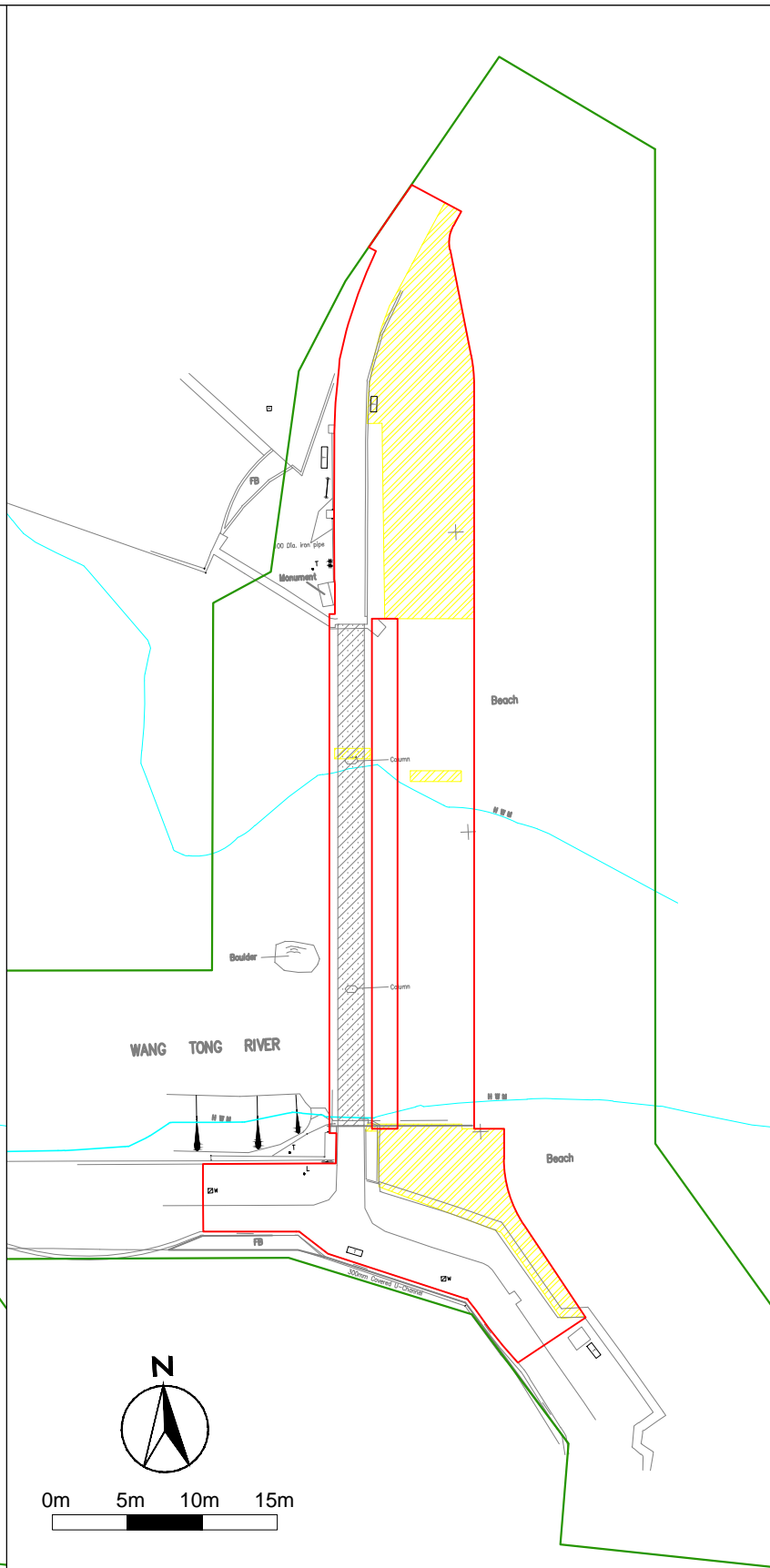


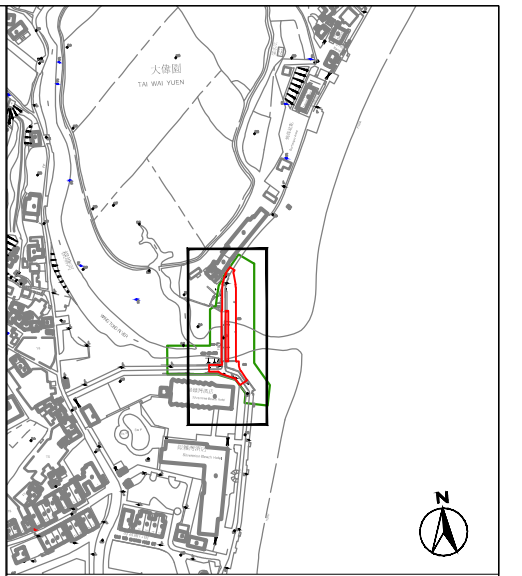
A. Excavation Areas within Cofferdam



B. Temporary loss on Habitats

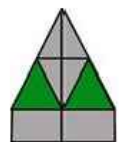


C. Permanent loss on Habitats



Legend

- Project Site
- Existing Bridge Alignment
- Proposed Bridge Alignment
- Excavation Areas within Cofferdam
- Excavation Areas below High Water Mark
- Proposed Bridge Columns
- Proposed Bridge Abutments within Cofferdam
- Temporary loss on Sandy Shore
- Temporary loss on Developed Area
- Temporary loss below High Water Mark
- Permanent loss on Sandy Shore



The joint venture of
Maurice Lee & Associates Ltd. and
Cinotech Consultants Ltd.



Works Division
Highways Department

PROJECT:
AGREEMENT NO. CE 14/2014(HY) NEW WANG
TONG RIVER BRIDGE, MUI MO -
ENVIRONMENTAL
IMPACT ASSESSMENT & DRAINAGE IMPACT
ASSESSMENT STUDIES - INVESTIGATION

DRAWING TITLE:
Excavation and Habitat Loss Areas

Drafting by	KL	08/15	SCALE: AS SHOWN	REV: -
Designed by	-	08/15		
Checked by	HT	08/15	FIGURE NO: 7.3	
Approved by	BC	08/15		