







LEGEND:

-  Study Area
-  Indicative Extent of Man Kam To Road Egretry
-  Indicative Extent of New Satellite of Man Kam To Road Egretry

P1	SEP 15	MING	FIRST ISSUE	NN	JFP
Rev	Date	Drawn	Description	Ch'k'd	App'd



20/F AIA Kowloon Tower
Landmark East
100 How Ming Street
Kwun Tong, Kowloon
Hong Kong
T +852 2828 5757
F +852 2827 1623
W www.mottmac.com.hk



CIVIL ENGINEERING
AND DEVELOPMENT
DEPARTMENT

Project
AGREEMENT NO. CE31 / 2014(CE)
ENGINEERING STUDY FOR POLICE
FACILITIES IN KONG NGA PO -
FEASIBILITY STUDY

Title
INDICATIVE EXTENT OF EGRETRY

Designed	NN	Eng check	EC	
Drawn	MING	Coordination	EC	
Dwg check	NN	Approved	JFP	
Scale at A1	N.T.S.	Status	PRE	Rev P1

Drawing Number
FIGURE 9.3