



VSR1.1: Vehicle travellers and pedestrian on small rural road



VSR1.2: Pedestrians using hill top footpath by grave sites



VSR1.3: Vehicle travellers on Man Kam To Road (North)

P1	SEP 15	CCH	FIRST ISSUE	MT	SHC
Rev	Date	Drawn	Description	Ch'k'd	App'd

Mott MacDonald

20/F AIA Kowloon Tower
Landmark East
100 How Ming Street
Kwun Tong, Kowloon
Hong Kong
T +852 2626 5757
F +852 2627 1823
www.mottmac.com.hk

Client

CEDD CIVIL ENGINEERING AND DEVELOPMENT DEPARTMENT

Project
AGREEMENT NO. CE31 / 2014(CE)
ENGINEERING STUDY FOR POLICE FACILITIES IN KONG NGA PO - FEASIBILITY STUDY

Title
EXISTING VSR VIEWS

Designed	KC	Eng check	MT
Drawn	CCH	Coordination	LL
Dwg check	KC	Approved	SHC
Scale at A1	Status		Rev
N.T.S.	PRE	P1	

Drawing Number
FIGURE 10-13



VSR2.1: Workers at the open storage areas in the Ping Yuen River Valley



VSR2.2: Residents of Lei Uk San Tsuen




VSR2.3: Agricultural workers in fields of the Ping Yuen River Valley

Rev	Date	Drawn	Description	Ch'k'd	App'd
P1	SEP 15	CCH	FIRST ISSUE	MT	SHC



20/F AIA Kowloon Tower
 Landmark East
 100 How Ming Street
 Kwun Tong, Kowloon
 Hong Kong
 T +852 2626 5757
 F +852 2627 1823
 www.mottmac.com.hk

Client		CIVIL ENGINEERING AND DEVELOPMENT DEPARTMENT
--------	---	--

Project	AGREEMENT NO. CE31 / 2014(CE) ENGINEERING STUDY FOR POLICE FACILITIES IN KONG NGA PO - FEASIBILITY STUDY
---------	---

Title	EXISTING VSR VIEWS
-------	--------------------

Designed	KC	Eng check	MT
Drawn	CCH	Coordination	LL
Dwg check	KC	Approved	SHC
Scale at A1	N.T.S.	Status	PRE
		Rev	P1


Drawing Number	FIGURE 10-14
----------------	--------------



VSR2.4: Vehicle travellers and pedestrians on Kong Nga Po Road




VSR2.5: Vehicle travellers on road to the south of Kong Nga Po Road




VSR3.1: Trail walkers on Cham Shan ridgeline footpath

Rev	Date	Drawn	Description	Ch'k'd	App'd
P1	SEP 15	CCH	FIRST ISSUE	MT	SHC



20/F AIA Kowloon Tower
Landmark East
100 How Ming Street
Kwun Tong, Kowloon
Hong Kong
T +852 2626 5757
F +852 2627 1823
www.mottmac.com.hk

Client



CIVIL ENGINEERING
AND DEVELOPMENT
DEPARTMENT

Project
AGREEMENT NO. CE31 / 2014(CE)
ENGINEERING STUDY FOR POLICE
FACILITIES IN KONG NGA PO -
FEASIBILITY STUDY

Title
EXISTING VSR VIEWS

Designed	KC	Eng check	MT
Drawn	CCH	Coordination	LL
Dwg check	KC	Approved	SHC
Scale at A1	N.T.S.	Status	PRE
		Rev	P1

Drawing Number
FIGURE 10-15



VSR4.1: Residents of San Uk Ling north



VSR4.2: Workers at the Sha Ling Livestock Waste Control Centre



VSR4.3: Vehicle travellers on small rural road (San Uk Ling)

Rev	Date	Drawn	Description	Ch'k'd	App'd
P1	SEP 15	CCH	FIRST ISSUE	MT	SHC



20/F AIA Kowloon Tower
 Landmark East
 100 How Ming Street
 Kwun Tong, Kowloon
 Hong Kong
 T +852 2626 5757
 F +852 2627 1823
 www.mottmac.com.hk

Client



CIVIL ENGINEERING
 AND DEVELOPMENT
 DEPARTMENT

Project

AGREEMENT NO. CE31 / 2014(CE)
 ENGINEERING STUDY FOR POLICE
 FACILITIES IN KONG NGA PO -
 FEASIBILITY STUDY

Title

EXISTING VSR VIEWS

Designed	KC	Eng check	MT	
Drawn	CCH	Coordination	LL	
Dwg check	KC	Approved	SHC	
Scale at A1	N.T.S.	Status	PRE	Rev
				P1

Drawing Number


FIGURE 10-16



VSR4.4: Residents of San Uk Ling South



VSR4.5: Residents of agricultural holding north of Kong Nga Po Road




VSR4.6: Staff and Students at the Police Dog Unit and Force Search Unit Training School

Rev	Date	Drawn	Description	Ch'k'd	App'd
P1	SEP 15	CCH	FIRST ISSUE	MT	SHC



20/F AIA Kowloon Tower
Landmark East
100 How Ming Street
Kwun Tong, Kowloon
Hong Kong
T +852 2626 5757
F +852 2627 1823
www.mottmac.com.hk

Client		CIVIL ENGINEERING AND DEVELOPMENT DEPARTMENT
--------	---	--

Project	AGREEMENT NO. CE31 / 2014(CE) ENGINEERING STUDY FOR POLICE FACILITIES IN KONG NGA PO - FEASIBILITY STUDY
---------	---

Title	EXISTING VSR VIEWS
-------	--------------------

Designed	KC	Eng check	MT
Drawn	CCH	Coordination	LL
Dwg check	KC	Approved	SHC
Scale at A1	N.T.S.	Status	PRE
		Rev	P1

Drawing Number	FIGURE 10-17
----------------	--------------



VSR4.7: Vehicle travellers on Man Kam To Road (South)




VSR4.8: Workers in the light industrial units to the south of the junction of Man Kam To Road and Kong Nga Po Road

Rev	Date	Drawn	Description	Ch'k'd	App'd
P1	SEP 15	CCH	FIRST ISSUE	MT	SHC



20/F AIA Kowloon Tower
Landmark East
100 How Ming Street
Kwun Tong, Kowloon
Hong Kong
T +852 2626 5757
F +852 2627 1823
W www.motmac.com.hk

Client



CIVIL ENGINEERING
AND DEVELOPMENT
DEPARTMENT

Project
AGREEMENT NO. CE31 / 2014(CE)
ENGINEERING STUDY FOR POLICE
FACILITIES IN KONG NGA PO -
FEASIBILITY STUDY

Title
EXISTING VSR VIEWS

Designed	KC	Eng check	MT
Drawn	CCH	Coordination	LL
Dwg check	KC	Approved	SHC
Scale at A1	N.T.S.	Status	PRE
		Rev	P1

Drawing Number
FIGURE 10-18