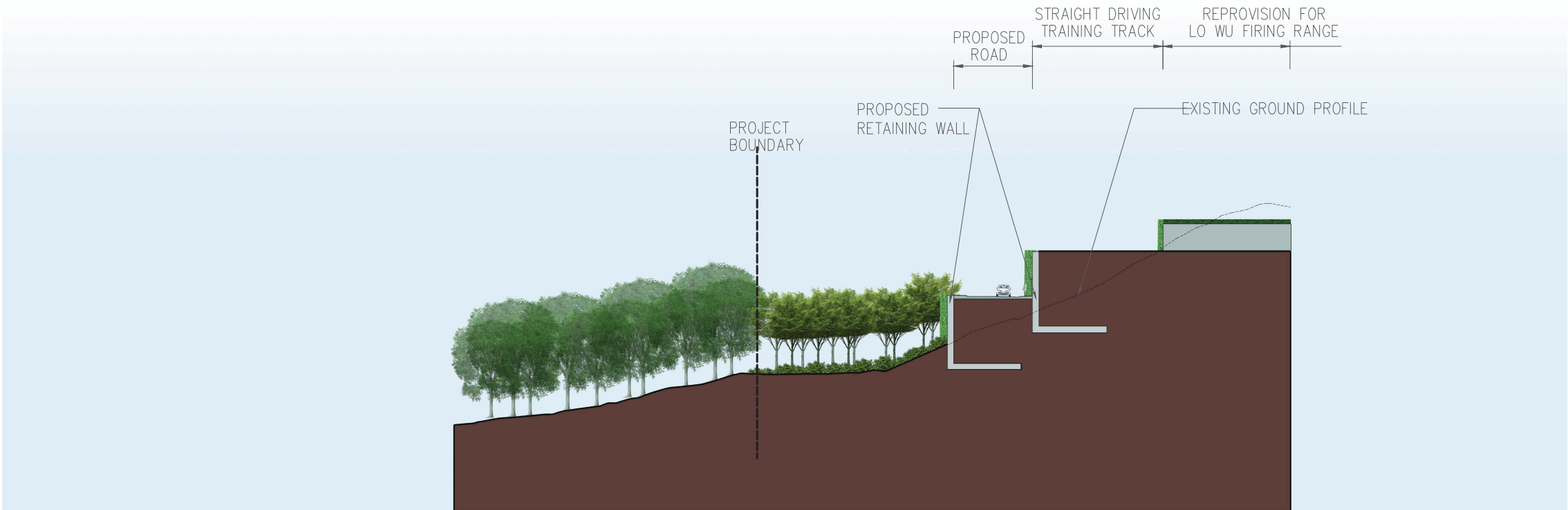
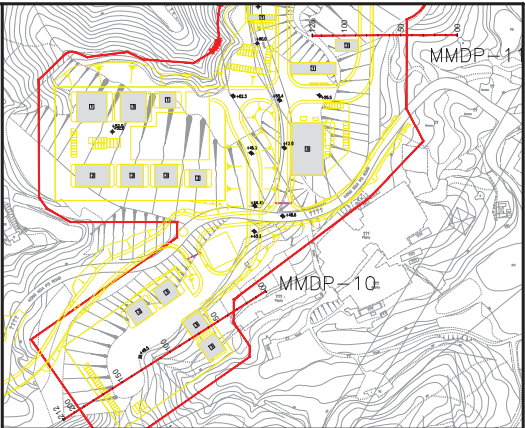


Section MMDP-10



Section MMDP-11



LOCATION PLAN
N.T.S.


- LEGEND:
- PROPOSED BUILDINGS AND STRUCTURES
 - PROPOSED ROAD
 - RETAINING WALLS
 - PRESERVED WOODLAND
 - PROPOSED WOODLAND BUFFER PLANTING
 - PROPOSED SHRUB PLANTING
 - PROPOSED AMENITY TREE AND SHRUB PLANTING
 - PROPOSED SHRUB-GRASSLAND
 - PROPOSED GREEN PAVING
 - PROPOSED GREEN ROOFS
 - PROPOSED VERTICAL GREENING (CLIMBING PLANTS)

P1	SEP 15	CCH	FIRST ISSUE	MT	SHC
Rev	Date	Drawn	Description	Ch'k'd	App'd



Mott MacDonald

20/F AIA Kowloon Tower
Landmark East
100 How Ming Street
Kwun Tong, Kowloon
Hong Kong
T +852 2000 5700
F +852 2007 1000
W www.mottmac.com.hk



CEDD

CIVIL ENGINEERING
AND DEVELOPMENT
DEPARTMENT

Project
AGREEMENT NO. CE31 / 2014(CE)
ENGINEERING STUDY FOR POLICE
FACILITIES IN KONG NGA PO -
FEASIBILITY STUDY

Title
LANDSCAPE AND VISUAL MITIGATION
MEASURES - SECTIONS

Designed	KC	Eng check	MT	
Drawn	CCH	Coordination	LL	
Dwg check	KC	Approved	SHC	
Scale at A1	1:400	Status	PRE	Rev P1

Drawing Number
FIGURE 10-30